



COAST

2020 Schedules and Maps (effective June 29, 2020)

Important Operational Details to Note

The changes we will launch on **June 29, 2020** are essential for COAST to implement. We are working under the very real scenario we face – reduced overall funding. While we redesigned the system in ways that we think will in many ways represent improvements for riders, our plan also represents reductions in service that we must make given the fewer revenues we will have to work with.



Route Map and Schedule

COAST

Route 1 Dover / Somersworth / Berwick

- Hourly Frequency, 5:40a – 7:25p
- Monday through Saturday
- Service in Dover realigned to travel on Indian Brook Drive and Sixth Street
- Service in Somersworth and Berwick streamlined
- Connections at Exit 9 Park & Ride and Downtown Dover Transportation Center



Route 1 Dover / Somersworth / Berwick (Monday - Saturday)

NORTHBOUND

DOVER													
Dover Transportation Center	6:30	7:30		9:30	10:30	11:30	12:30	13:30	14:30	15:30	16:30	17:30	18:30
Sixth / Grove Sts. Outbound	6:32	7:32		9:32	10:32	11:32	12:32	13:32	14:32	15:32	16:32	17:32	18:32
Sixth / Horne Sts. Outbound	6:33	7:33		9:33	10:33	11:33	12:33	13:33	14:33	15:33	16:33	17:33	18:33
Sixth St. / Hillcrest Dr.	6:33	7:33		9:33	10:33	11:33	12:33	13:33	14:33	15:33	16:33	17:33	18:33
Sixth / Whittier Sts. Outbound	6:34	7:34		9:34	10:34	11:34	12:34	13:34	14:34	15:34	16:34	17:34	18:34
Indian Brook Dr. (NHDOT Park & Ride - Exit 9)	6:36	7:36		9:36	10:36	11:36	12:36	13:36	14:36	15:36	16:36	17:36	18:36
SOMERSWORTH													
High St. (Tri-City Plaza #140)	5:38	6:38	7:38	9:38	10:38	11:38	12:38	13:38	14:38	15:38	16:38	17:38	18:38
High St. (Goodwill)	5:40	6:40	7:40	9:40	10:40	11:40	12:40	13:40	14:40	15:40	16:40	17:40	18:40
High St. (Walmart)	5:44	6:44	7:44	9:44	10:44	11:44	12:44	13:44	14:44	15:44	16:44	17:44	18:44
High St. (Target) ON CALL	5:45	6:45	7:45	9:45	10:45	11:45	12:45	13:45	14:45	15:45	16:45	17:45	18:45
High St. (Holy Trinity Church)	5:47	6:47	7:47	9:47	10:47	11:47	12:47	13:47	14:47	15:47	16:47	17:47	18:47
High St. / Stackpole Rd. (Seacoast Redi-Care)	5:48	6:48	7:48	9:48	10:48	11:48	12:48	13:48	14:48	15:48	16:48	17:48	18:48
High / Laurier Sts.	5:48	6:48	7:48	9:48	10:48	11:48	12:48	13:48	14:48	15:48	16:48	17:48	18:48
High St. / Indigo Hill Rd. (CVS Pharmacy)	5:49	6:49	7:49	9:49	10:49	11:49	12:49	13:49	14:49	15:49	16:49	17:49	18:49
High St. / Bartlett Ave. Northbound	5:49	6:49	7:49	9:49	10:49	11:49	12:49	13:49	14:49	15:49	16:49	17:49	18:49
High / Horne Sts. (Cumberland Farms)	5:50	6:50	7:50	9:50	10:50	11:50	12:50	13:50	14:50	15:50	16:50	17:50	18:50
Franklin / High Sts.	5:50	6:50	7:50	9:50	10:50	11:50	12:50	13:50	14:50	15:50	16:50	17:50	18:50
Franklin / Garden Sts.	5:51	6:51	7:51	9:51	10:51	11:51	12:51	13:51	14:51	15:51	16:51	17:51	18:51
Franklin / Green Sts.	5:52	6:52	7:52	9:52	10:52	11:52	12:52	13:52	14:52	15:52	16:52	17:52	18:52
Green / Washington Sts.	5:52	6:52	7:52	9:52	10:52	11:52	12:52	13:52	14:52	15:52	16:52	17:52	18:52
High St. / Government Way (City Hall)	5:53	6:53	7:53	9:53	10:53	11:53	12:53	13:53	14:53	15:53	16:53	17:53	18:53
Market St. (Borderline Beverage)	5:54	6:54	7:54	9:54	10:54	11:54	12:54	13:54	14:54	15:54	16:54	17:54	18:54
BERWICK													
Sullivan St. (Berwick Town Hall)	5:55	6:55	7:55	9:55	10:55	11:55	12:55	13:55	14:55	15:55	16:55	17:55	18:55

SOUTHBOUND

BERWICK													
Sullivan St. (Berwick Town Hall)	5:55	6:55	7:55	9:55	10:55	11:55	12:55	13:55	14:55	15:55	16:55	17:55	18:55
Wilson / School Sts.	5:55	6:55	7:55	9:55	10:55	11:55	12:55	13:55	14:55	15:55	16:55	17:55	18:55
Allen / Lord Sts. (Berwick Meadows)	5:56	6:56	7:56	9:56	10:56	11:56	12:56	13:56	14:56	15:56	16:56	17:56	18:56
Saw Mill Hill / Allen Sts.	5:56	6:56	7:56	9:56	10:56	11:56	12:56	13:56	14:56	15:56	16:56	17:56	18:56
Saw Mill Hill / George Sts.	5:57	6:57	7:57	9:57	10:57	11:57	12:57	13:57	14:57	15:57	16:57	17:57	18:57
SOMERSWORTH													
Market / Winter Sts. (Stateline Minimart)	5:58	6:58	7:58	9:58	10:58	11:58	12:58	13:58	14:58	15:58	16:58	17:58	18:58
High St. (VFW / City Hall)	5:58	6:58	7:58	9:58	10:58	11:58	12:58	13:58	14:58	15:58	16:58	17:58	18:58
High / Noble Sts.	5:59	6:59	7:59	9:59	10:59	11:59	12:59	13:59	14:59	15:59	16:59	17:59	18:59
High St. / Memorial Dr.	5:59	6:59	7:59	9:59	10:59	11:59	12:59	13:59	14:59	15:59	16:59	17:59	18:59
High / Horne Sts.	6:00	7:00	8:00	10:00	11:00	12:00	13:00	14:00	15:00	16:00	17:00	18:00	19:00
High St. / Bartlett Ave. Southbound	6:00	7:00	8:00	10:00	11:00	12:00	13:00	14:00	15:00	16:00	17:00	18:00	19:00
High St. / Blackwater Rd.	6:01	7:01	8:01	10:01	11:01	12:01	13:01	14:01	15:01	16:01	17:01	18:01	19:01
High St. (Family Care of Somersworth)	6:02	7:02	8:02	10:02	11:02	12:02	13:02	14:02	15:02	16:02	17:02	18:02	19:02
High St. / Washburn Ct.	6:03	7:03	8:03	10:03	11:03	12:03	13:03	14:03	15:03	16:03	17:03	18:03	19:03
High / Bernier Sts.	6:04	7:04	8:04	10:04	11:04	12:04	13:04	14:04	15:04	16:04	17:04	18:04	19:04
High St. (Walmart)	6:07	7:07	8:07	10:07	11:07	12:07	13:07	14:07	15:07	16:07	17:07	18:07	19:07
High St. (Target) ON CALL	6:09	7:09	8:09	10:09	11:09	12:09	13:09	14:09	15:09	16:09	17:09	18:09	19:09
High St. (Dollar Tree)	6:09	7:09	8:09	10:09	11:09	12:09	13:09	14:09	15:09	16:09	17:09	18:09	19:09
High St. (Tri-City Plaza #140)	6:11	7:11	8:11	10:11	11:11	12:11	13:11	14:11	15:11	16:11	17:11	18:11	19:11
DOVER													
Indian Brook Dr. (NHDOT Park & Ride - Exit 9)	6:17	7:17	8:17	10:17	11:17	12:17	13:17	14:17	15:17	16:17	17:17	18:17	19:17
Sixth / Whittier Sts. Inbound	6:18	7:18	8:18	10:18	11:18	12:18	13:18	14:18	15:18	16:18	17:18	18:18	19:18
Sixth St. / Hillside Dr.	6:19	7:19	8:19	10:19	11:19	12:19	13:19	14:19	15:19	16:19	17:19	18:19	19:19
Sixth / Horne Sts. Inbound	6:19	7:19	8:19	10:19	11:19	12:19	13:19	14:19	15:19	16:19	17:19	18:19	19:19
Sixth / Grove Sts. Inbound	6:20	7:20	8:20	10:20	11:20	12:20	13:20	14:20	15:20	16:20	17:20	18:20	19:20
Chestnut / Lincoln Sts. (Carswell Auto Parts)	6:21	7:21	8:21	10:21	11:21	12:21	13:21	14:21	15:21	16:21	17:21	18:21	19:21
Dover Transportation Center	6:25	7:25	8:25	10:25	11:25	12:25	13:25	14:25	15:25	16:25	17:25	18:25	19:25

Times in italics are estimated. Due to variations in traffic, stop requests, and the timing of traffic signals, buses can pass these stops with several minutes of variance day to day and run to run. Please plan accordingly.

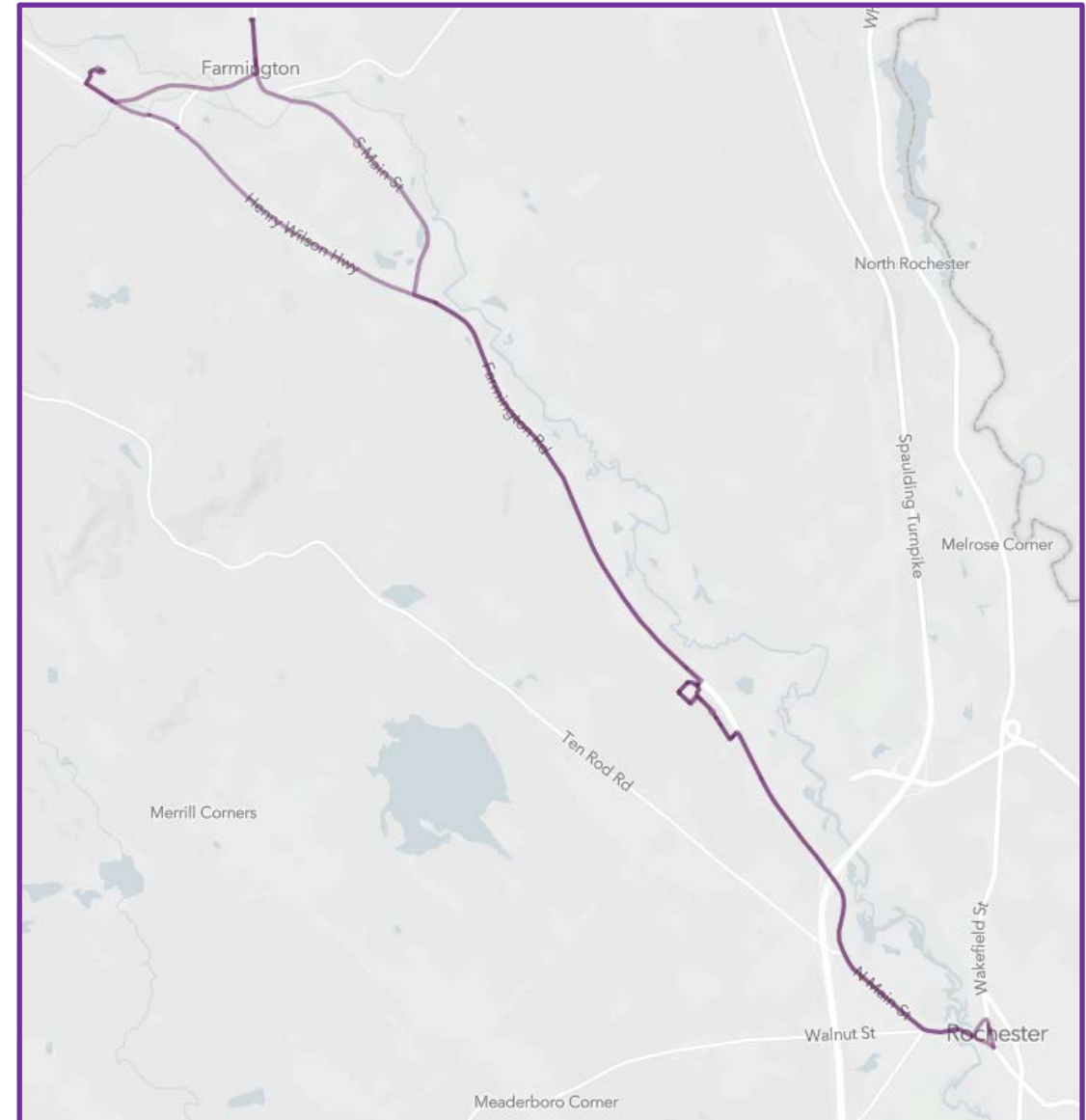


Route Map and Schedule

COAST

Route 6 Farmington / Rochester

- Hourly Frequency, 5:30a – 6:40p
- Monday through Friday
- Service in Rochester streamlined
- Connections in Downtown Rochester



Route 6 Farmington / Rochester (Monday - Friday)

SOUTHBOUND

FARMINGTON

Main / Pleasant Sts.	5:31	6:31	7:31		9:31	10:31	11:31	12:31	<i>drop-off only</i>		15:31	16:31	17:31	<i>drop-off only</i>
Main St. (Old Courthouse)	5:32	6:32	7:32		9:32	10:32	11:32	12:32	<i>drop-off only</i>		15:32	16:32	17:32	<i>drop-off only</i>
Main / Charles Sts. (Memorial Park)	5:33	6:33	7:33		9:33	10:33	11:33	12:33	<i>drop-off only</i>		15:33	16:33	17:33	<i>drop-off only</i>
Central / Spring Sts.	5:34	6:34	7:34		9:34	10:34	11:34	12:34	<i>drop-off only</i>		15:34	16:34	17:34	<i>drop-off only</i>
Central St. / Orchard Cir.	5:35	6:35	7:35		9:35	10:35	11:35	12:35	<i>drop-off only</i>		15:35	16:35	17:35	<i>drop-off only</i>
Colonial Cir. (Trotting Park) East	5:37	6:37	7:37		9:37	10:37	11:37	12:37	<i>drop-off only</i>		15:37	16:37	17:37	<i>drop-off only</i>
Colonial Cir. (Trotting Park) West	5:37	6:37	7:37		9:37	10:37	11:37	12:37	<i>drop-off only</i>		15:37	16:37	17:37	<i>drop-off only</i>
High / Tappan Sts. (Rite-Aid)	5:39	6:39	7:39		9:39	10:39	11:39	12:39	<i>drop-off only</i>		15:39	16:39	17:39	<i>drop-off only</i>
NH 11 (NAPA Auto Parts)	5:40	6:40	7:40		9:40	10:40	11:40	12:40			15:40	16:40	17:40	
NH 11 (Metal Farm)	5:40	6:40	7:40		9:40	10:40	11:40	12:40			15:40	16:40	17:40	
NH 11 / NH 153 (Farmer's Kitchen)	5:41	6:41	7:41		9:41	10:41	11:41	12:41			15:41	16:41	17:41	
NH 11 (Family Care of Farmington) Southbound	5:42	6:42	7:42		9:42	10:42	11:42	12:42			15:42	16:42	17:42	
Farmington Rd. (Lilac City Pediatrics) Southbound	5:43	6:43	7:43		9:43	10:43	11:43	12:43			15:43	16:43	17:43	
Sterling Dr. (Strafford County Dialysis) ON CALL	5:45	6:45	7:45		9:45	10:45	11:45	12:45			15:45	16:45	17:45	

ROCHESTER

Farmington Rd. (Walmart)	5:48	6:48	7:48		9:48	10:48	11:48	12:48			15:48	16:48	17:48	
The Ridge Marketplace Southbound	5:49	6:49	7:49		9:49	10:49	11:49	12:49			15:49	16:49	17:49	
Farmington Rd. (Northgate Apts.)	5:50	6:50	7:50		9:50	10:50	11:50	12:50			15:50	16:50	17:50	
Farmington Rd. / Cardinal Dr.	5:51	6:51	7:51		9:51	10:51	11:51	12:51			15:51	16:51	17:51	
North Main St. (Spaulding Commons)	5:52	6:52	7:52		9:52	10:52	11:52	12:52			15:52	16:52	17:52	
North Main St. / Cushing Blvd. (Burger King)	5:52	6:52	7:52		9:52	10:52	11:52	12:52			15:52	16:52	17:52	
North Main St. (Holy Rosary Parish) Southbound	5:53	6:53	7:53		9:53	10:53	11:53	12:53			15:53	16:53	17:53	
North Main / Pine Sts.	5:53	6:53	7:53		9:53	10:53	11:53	12:53			15:53	16:53	17:53	
Wakefield St. (Rochester City Hall)	5:57	6:57	7:57		9:57	10:57	11:57	12:57			15:57	16:57	17:57	

NORTHBOUND

ROCHESTER

Wakefield St. (Rochester City Hall)	6:02	7:02	8:02		10:02	11:02	12:02	13:02			16:02	17:02	18:02	
North Main St. / Cove Ct.	6:03	7:03	8:03		10:03	11:03	12:03	13:03			16:03	17:03	18:03	
North Main St. (Holy Rosary Parish) Northbound	6:04	7:04	8:04		10:04	11:04	12:04	13:04			16:04	17:04	18:04	
North Main St. / Fortier Dr.	6:05	7:05	8:05		10:05	11:05	12:05	13:05			16:05	17:05	18:05	
North Main St. (Pizza hut / Dunkin' Donuts)	6:06	7:06	8:06		10:06	11:06	12:06	13:06			16:06	17:06	18:06	
Farmington Rd. (Greenwood Inn)	6:08	7:08	8:08		10:08	11:08	12:08	13:08			16:08	17:08	18:08	
Farmington Rd. (Cocheco River Estates)	6:09	7:09	8:09		10:09	11:09	12:09	13:09			16:09	17:09	18:09	
The Ridge Marketplace Northbound	6:11	7:11	8:11		10:11	11:11	12:11	13:11			16:11	17:11	18:11	
Farmington Rd. (Walmart)	6:12	7:12	8:12		10:12	11:12	12:12	13:12			16:12	17:12	18:12	

FARMINGTON

Sterling Dr. (Strafford County Dialysis) ON CALL	6:13	7:13	8:13		10:13	11:13	12:13	13:13			16:13	17:13	18:13	
Farmington Rd. (Lilac City Pediatrics) Northbound	6:14	7:14	8:14		10:14	11:14	12:14	13:14			16:14	17:14	18:14	
NH 11 (Family Care of Farmington) Northbound	6:16	7:16	8:16		10:16	11:16	12:16	13:16			16:16	17:16	18:16	
NH 11 / NH 153 (Irving)	6:17	7:17	8:17		10:17	11:17	12:17	13:17			16:17	17:17	18:17	
Main St. / Cocheco Rd.	6:18	7:18	8:18		10:18	11:18	12:18	13:18			16:18	17:18	18:18	
Main St. (Farmington Public Safety Building)	6:19	7:19	8:19		10:19	11:19	12:19	13:19			16:19	17:19	18:19	
Main / Elm Sts.	6:20	7:20	8:20		10:20	11:20	12:20	13:20			16:20	17:20	18:20	
Main / Pleasant Sts.	6:24	7:24	8:24		10:24	11:24	12:24	13:24			16:24	17:24	18:24	

Times in italics are estimated. Due to variations in traffic, stop requests, and the timing of traffic signals, buses can pass these stops with several minutes of variance day to day and run to run. Please plan accordingly.

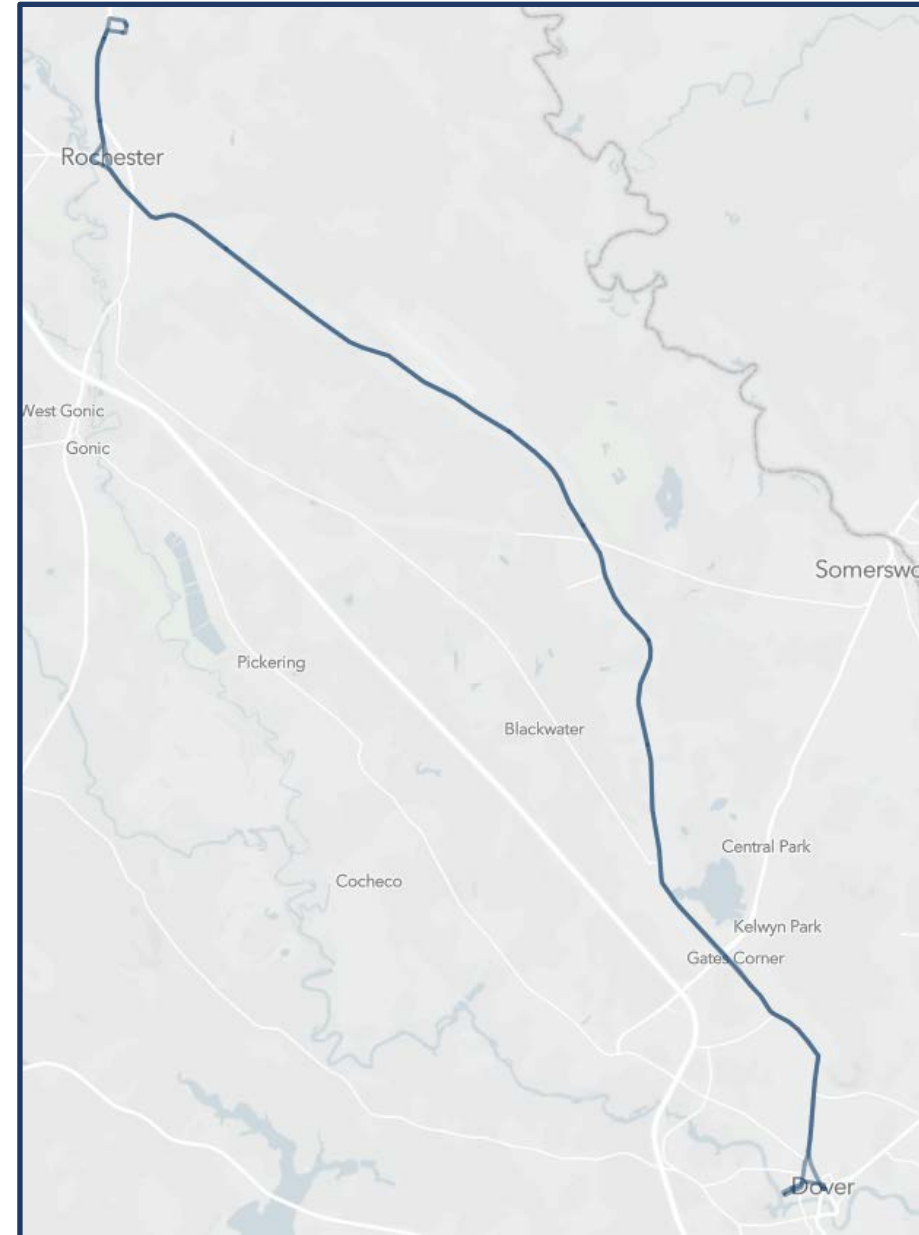


Route Map and Schedule

COAST

Route 12 Rochester / Somersworth / Dover

- Hourly Frequency, 5:30a – 10:00p
- Monday through Saturday
- Interlined with both Routes 13 and 14 (single seat ride between Routes)
- Connections in Downtown Rochester and Downtown Dover



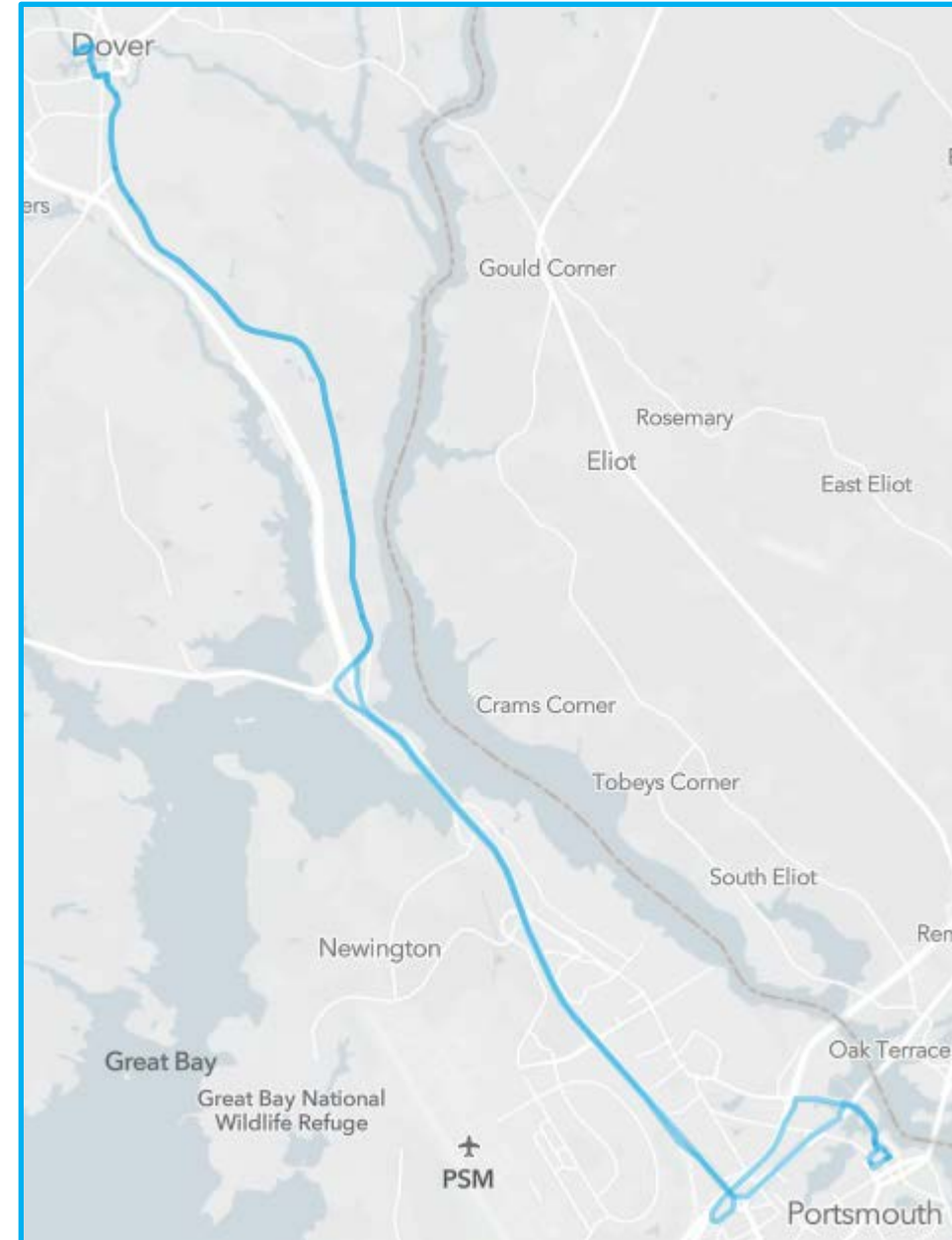


Route Map and Schedule

COAST

Route 13 Dover / Portsmouth

- Hourly Frequency, 5:55a – 9:25p
- Monday through Saturday
- Interlined with both Routes 12 and 14 (single seat ride between Routes)
- Free transfers between Routes 13 and 43 (Newington / Portsmouth)
- Connections in Downtown Dover and Portsmouth



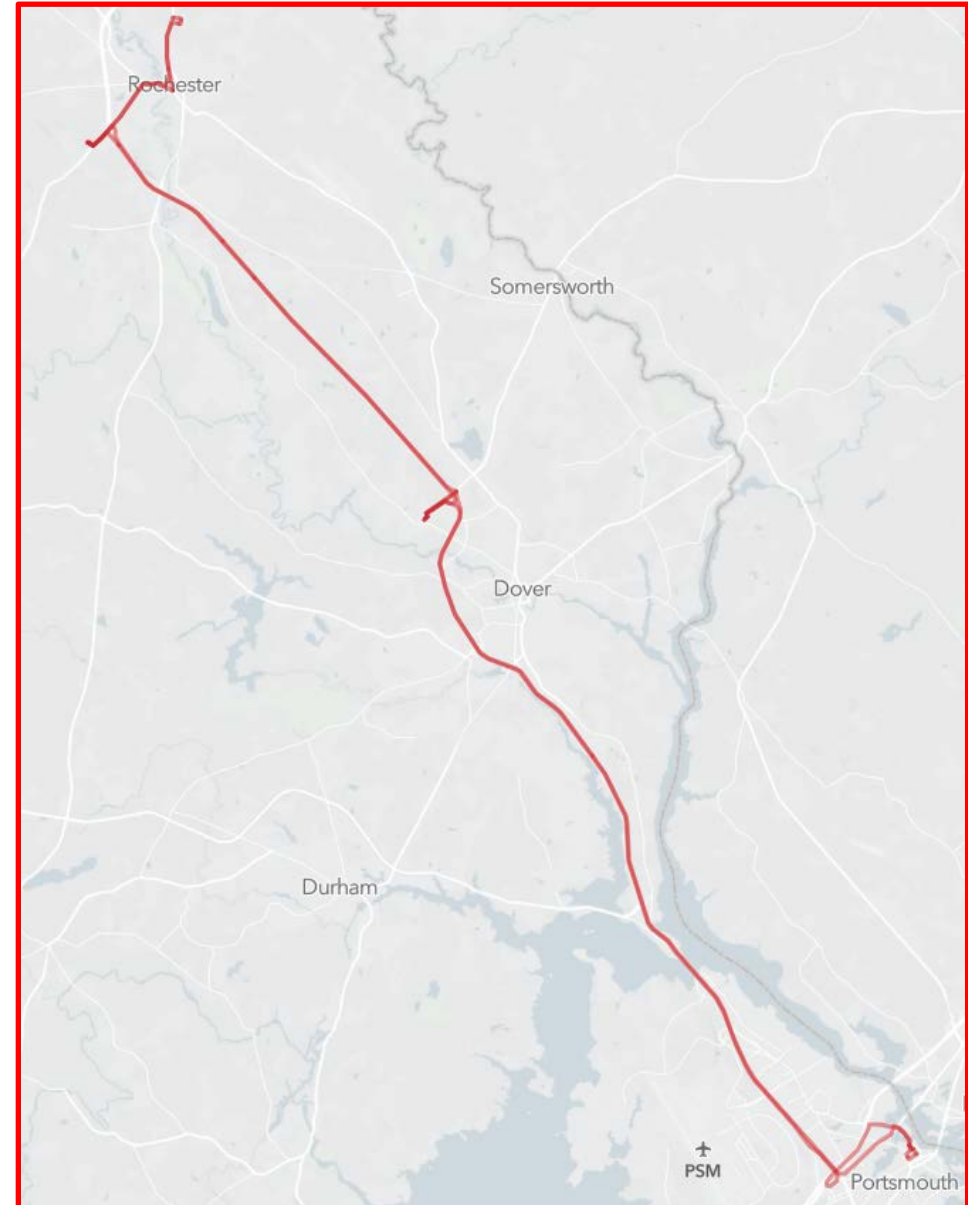


Route Map and Schedule

COAST

Route 14 Rochester / Dover / Portsmouth

- Hourly Frequency, 5:35a – 10:30p
- Monday through Saturday
- Interlined with **both** Routes 12 **and** 13 (single seat ride between Routes)
- Free transfers between Routes 14 and 43 (Newington / Portsmouth)
- Connections in Downtown Rochester, Exit 9 Park & Ride (Dover) and Downtown Portsmouth



Route 14 Rochester / Dover / Portsmouth (Monday - Saturday)

SOUTHBOUND

ROCHESTER																	
Lilac Mall	5:36	7:09	8:09	9:09	10:09	11:09	12:09	13:09	14:09	15:09	16:09	17:09	18:09	19:09	20:09	21:09	22:09
Wakefield St. / Community Way	5:37	7:10	8:10	9:10	10:10	11:10	12:10	13:10	14:10	15:10	16:10	17:10	18:10	19:10	20:10	21:10	22:10
Wakefield St. (Spaulding High School) Southbound	5:37	7:10	8:10	9:10	10:10	11:10	12:10	13:10	14:10	15:10	16:10	17:10	18:10	19:10	20:10	21:10	22:10
Wakefield / Union Sts.	5:38	7:11	8:11	9:11	10:11	11:11	12:11	13:11	14:11	15:11	16:11	17:11	18:11	19:11	20:11	21:11	22:11
North Main St. / Cove Ct.	5:39	7:12	8:12	9:12	10:12	11:12	12:12	13:12	14:12	15:12	16:12	17:12	18:12	19:12	20:12	21:12	22:12
Washington St. / Madison Ave. Southbound	5:41	7:14	8:14	9:14	10:14	11:14	12:14	13:14	14:14	15:14	16:14	17:14	18:14	19:14	20:14	21:14	22:14
Washington / Chasse Sts. Southbound	5:41	7:14	8:14	9:14	10:14	11:14	12:14	13:14	14:14	15:14	16:14	17:14	18:14	19:14	20:14	21:14	22:14
Washington / Duquette Sts. Southbound	5:42	7:15	8:15	9:15	10:15	11:15	12:15	13:15	14:15	15:15	16:15	17:15	18:15	19:15	20:15	21:15	22:15
Rochester Park & Ride	5:45	7:18	8:18	9:18	10:18	11:18	12:18	13:18	14:18	15:18	16:18	17:18	18:18	19:18	20:18	21:18	22:18
DOVER																	
Indian Brook Dr. (NHDOT Park & Ride - Exit 9)	5:58	7:31	8:31	9:31	10:31	11:31	12:31	13:31	14:31	15:31	16:31	17:31	18:31	19:31	20:31	21:31	22:31
PORTSMOUTH																	
Russell / Deer Sts.	6:17	7:50	8:50	9:50	10:50	11:50	12:50	13:50	14:50	15:50	16:50	17:50	18:50	19:50	20:50		
Hanover St. (Vaughan Mall)	6:20	7:53	8:53	9:53	10:53	11:53	12:53	13:53	14:53	15:53	16:53	17:53	18:53	19:53	20:53		
Hanover St. (Connections with COAST Routes)	6:21	7:54	8:54	9:54	10:54	11:54	12:54	13:54	14:54	15:54	16:54	17:54	18:54	19:54	20:54		

NORTHBOUND

PORTSMOUTH																	
Hanover St. (Connections with COAST Routes)		7:00	8:00	9:00	10:00	11:00	12:00	13:00	14:00	15:00	16:00	17:00	18:00	19:00	20:00		
Russell St. (Sheraton Harborside)		7:01	8:01	9:01	10:01	11:01	12:01	13:01	14:01	15:01	16:01	17:01	18:01	19:01	20:01		
DOVER																	
Indian Brook Dr. (NHDOT Park & Ride - Exit 9)		7:23	8:23	9:23	10:23	11:23	12:23	13:23	14:23	15:23	16:23	17:23	18:23	19:23	20:23		
ROCHESTER																	
Rochester Park & Ride	6:37	7:37	8:37	9:37	10:37	11:37	12:37	13:37	14:37	15:37	16:37	17:37	18:37	19:37	20:37		
Washington / Brock Sts. Northbound	6:39	7:39	8:39	9:39	10:39	11:39	12:39	13:39	14:39	15:39	16:39	17:39	18:39	19:39	20:39		
Washington / Chasse Sts. Northbound	6:39	7:39	8:39	9:39	10:39	11:39	12:39	13:39	14:39	15:39	16:39	17:39	18:39	19:39	20:39		
Washington St. / Madison Ave. Northbound	6:40	7:40	8:40	9:40	10:40	11:40	12:40	13:40	14:40	15:40	16:40	17:40	18:40	19:40	20:40		
North Main / Pine Sts.	6:40	7:40	8:40	9:40	10:40	11:40	12:40	13:40	14:40	15:40	16:40	17:40	18:40	19:40	20:40		
Wakefield St. (Rochester City Hall)	6:42	7:42	8:42	9:42	10:42	11:42	12:42	13:42	14:42	15:42	16:42	17:42	18:42	19:42	20:42		
Wakefield St. (Spaulding High School) Northbound	6:43	7:43	8:43	9:43	10:43	11:43	12:43	13:43	14:43	15:43	16:43	17:43	18:43	19:43	20:43		
Wakefield St. (Lilac Plaza)	6:44	7:44	8:44	9:44	10:44	11:44	12:44	13:44	14:44	15:44	16:44	17:44	18:44	19:44	20:44		
Lilac Mall	6:49	7:49	8:49	9:49	10:49	11:49	12:49	13:49	14:49	15:49	16:49	17:49	18:49	19:49	20:49		

Times in italics are estimated. Due to variations in traffic, stop requests, and the timing of traffic signals, buses can pass these stops with several minutes of variance day to day and run to run. Please plan accordingly.

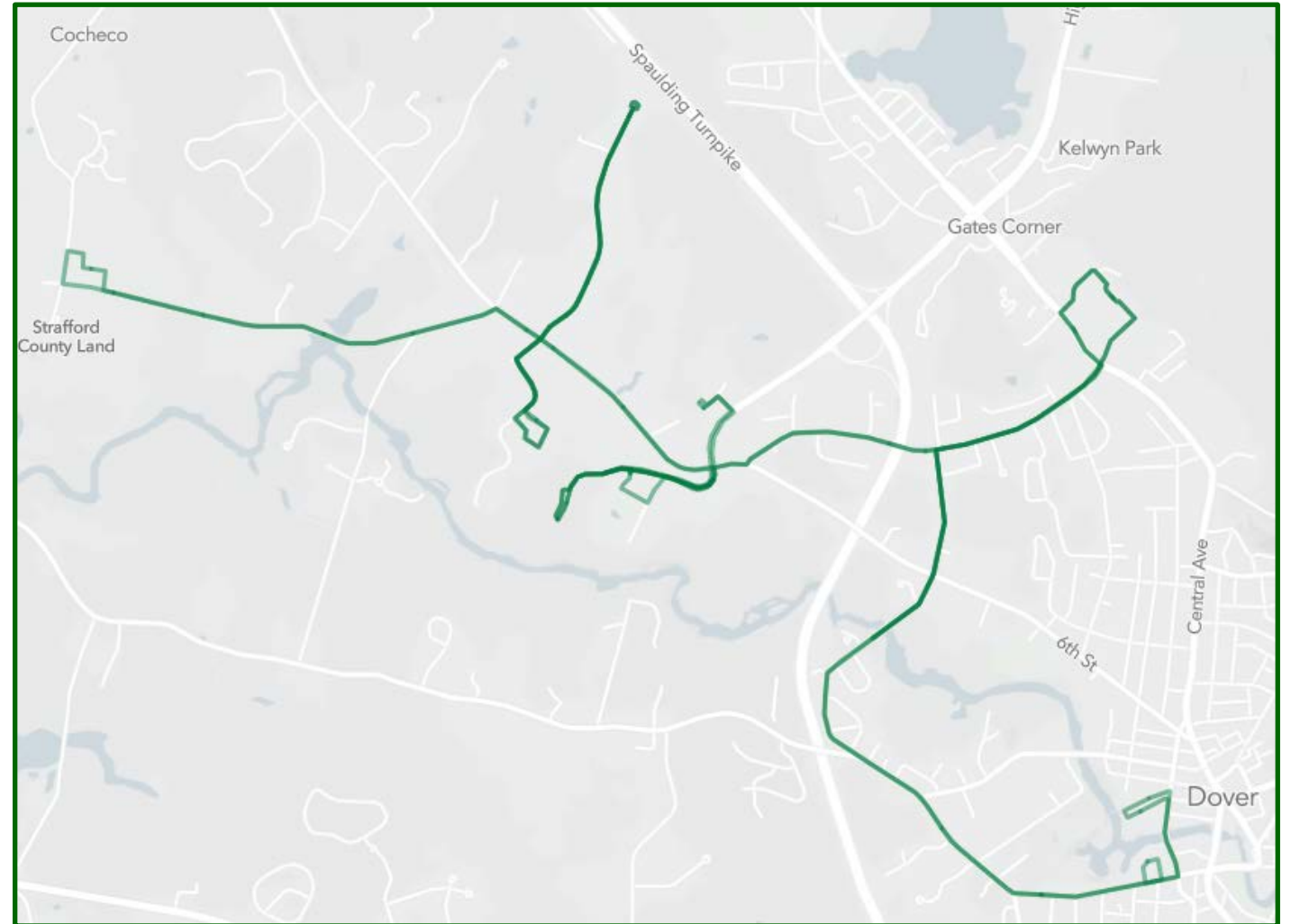


Route Map and Schedules

COAST

Route 33 Dover Weekdays Whittier St. / County Complex

- Hourly Frequency, 6:10a – 7:55p
- Monday through Friday
- Routing now on Washington, Whittier vs. Sixth Street and includes service to the Shaw's Plaza
- Connections in Downtown Dover



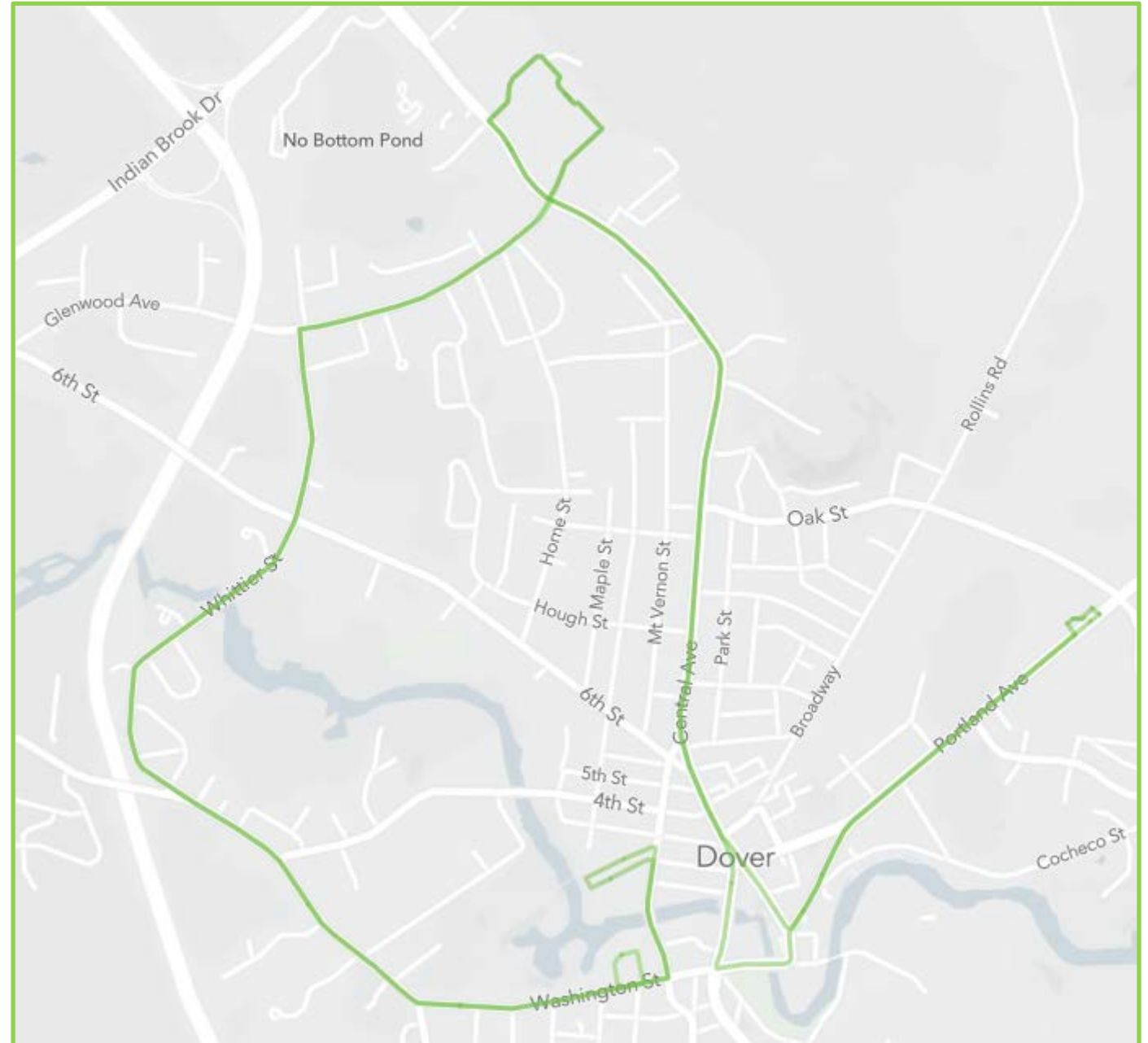


Route Map and Schedules

COAST

Route 33 Dover Saturdays Whittier St. / Portland Ave.

- Hourly Frequency, 6:10a – 7:55p
- Saturday
- Routing on Washington St., Whittier St., Glenwood Ave., Central Ave. and Portland Ave.
- Connections in Downtown Dover



Route 33 Dover / Whittier St. / Portland Ave. (Saturdays)

OUTBOUND

DOVER													
Dover Transportation Center	6:30	7:30	9:30	10:30	11:30	12:30	13:30	14:30	15:30	16:30	17:30	18:30	19:30
Chestnut St. (Riverview Apts. / Post Office)	6:31	7:31	9:31	10:31	11:31	12:31	13:31	14:31	15:31	16:31	17:31	18:31	19:31
Washington / Arch / Richmond Sts. Outbound	6:32	7:32	9:32	10:32	11:32	12:32	13:32	14:32	15:32	16:32	17:32	18:32	19:32
Washington / Fourth Sts.	6:33	7:33	9:33	10:33	11:33	12:33	13:33	14:33	15:33	16:33	17:33	18:33	19:33
Whittier St. / Pleasant View Circle (Dicicco's Market)	6:34	7:34	9:34	10:34	11:34	12:34	13:34	14:34	15:34	16:34	17:34	18:34	19:34
Whittier St. (Dover Housing Authority)	6:34	7:34	9:34	10:34	11:34	12:34	13:34	14:34	15:34	16:34	17:34	18:34	19:34
Whittier / Sixth Sts. Outbound	6:35	7:35	9:35	10:35	11:35	12:35	13:35	14:35	15:35	16:35	17:35	18:35	19:35
Whittier St. / Wedgewood Rd. Outbound	6:35	7:35	9:35	10:35	11:35	12:35	13:35	14:35	15:35	16:35	17:35	18:35	19:35
Glenwood Ave. / Whittier St.	6:36	7:36	9:36	10:36	11:36	12:36	13:36	14:36	15:36	16:36	17:36	18:36	19:36
Glenwood / Glencrest Aves.	6:36	7:36	9:36	10:36	11:36	12:36	13:36	14:36	15:36	16:36	17:36	18:36	19:36
Central Ave. (Shaw's)	6:44	7:44	9:44	10:44	11:44	12:44	13:44	14:44	15:44	16:44	17:44	18:44	19:44
Central Ave. / Abbott St.	6:46	7:46	9:46	10:46	11:46	12:46	13:46	14:46	15:46	16:46	17:46	18:46	19:46
Central Ave. / Ash St.	6:47	7:47	9:47	10:47	11:47	12:47	13:47	14:47	15:47	16:47	17:47	18:47	19:47
Central Ave. / Hough St. (U-Haul)	6:47	7:47	9:47	10:47	11:47	12:47	13:47	14:47	15:47	16:47	17:47	18:47	19:47
Central Ave. / 4th St.	6:48	7:48	9:48	10:48	11:48	12:48	13:48	14:48	15:48	16:48	17:48	18:48	19:48
Washington St. (Henry Law Park)	6:50	7:50	9:50	10:50	11:50	12:50	13:50	14:50	15:50	16:50	17:50	18:50	19:50
Portland Ave. / Coheco St. Outbound	6:51	7:51	9:51	10:51	11:51	12:51	13:51	14:51	15:51	16:51	17:51	18:51	19:51
Portland Ave. / Rogers St. Outbound	6:51	7:51	9:51	10:51	11:51	12:51	13:51	14:51	15:51	16:51	17:51	18:51	19:51
Portland / Atlantic Aves. Outbound	6:52	7:52	9:52	10:52	11:52	12:52	13:52	14:52	15:52	16:52	17:52	18:52	19:52
Portland Ave. (Royal Oak Apts.)	6:52	7:52	9:52	10:52	11:52	12:52	13:52	14:52	15:52	16:52	17:52	18:52	19:52
Dover Arena and Outdoor Pool	6:56	7:56	9:56	10:56	11:56	12:56	13:56	14:56	15:56	16:56	17:56	18:56	19:56

INBOUND

DOVER													
Dover Arena and Outdoor Pool	6:57	7:57	9:57	10:57	11:57	12:57	13:57	14:57	15:57	16:57	17:57	18:57	
Portland / Atlantic Aves. Inbound	6:58	7:58	9:58	10:58	11:58	12:58	13:58	14:58	15:58	16:58	17:58	18:58	
Portland Ave. / Rogers St. Inbound	6:58	7:58	9:58	10:58	11:58	12:58	13:58	14:58	15:58	16:58	17:58	18:58	
Portland Ave. / Coheco St. Inbound	6:59	7:59	9:59	10:59	11:59	12:59	13:59	14:59	15:59	16:59	17:59	18:59	
Main / School Sts.	7:00	8:00	10:00	11:00	12:00	13:00	14:00	15:00	16:00	17:00	18:00	19:00	
Central Ave. / New York St.	7:01	8:01	10:01	11:01	12:01	13:01	14:01	15:01	16:01	17:01	18:01	19:01	
Central Ave. (Tasker Funeral Home)	7:02	8:02	10:02	11:02	12:02	13:02	14:02	15:02	16:02	17:02	18:02	19:02	
Central Ave. / Oak St. (Rite-Aid)	7:03	8:03	10:03	11:03	12:03	13:03	14:03	15:03	16:03	17:03	18:03	19:03	
Central Ave. (Wentworth-Douglass Hospital)	7:03	8:03	10:03	11:03	12:03	13:03	14:03	15:03	16:03	17:03	18:03	19:03	
Central Ave. (Shaw's)	6:12	7:12	8:12	10:12	11:12	12:12	13:12	14:12	15:12	16:12	17:12	18:12	19:44
Glenwood Ave. / Smith Well Rd.	6:13	7:13	8:13	10:13	11:13	12:13	13:13	14:13	15:13	16:13	17:13	18:13	19:45
Glenwood Ave. / Plaza Dr.	6:13	7:13	8:13	10:13	11:13	12:13	13:13	14:13	15:13	16:13	17:13	18:13	19:45
Whittier St. / Wedgewood Rd. Inbound	6:14	7:14	8:14	10:14	11:14	12:14	13:14	14:14	15:14	16:14	17:14	18:14	19:46
Whittier / Sixth Sts. Inbound	6:14	7:14	8:14	10:14	11:14	12:14	13:14	14:14	15:14	16:14	17:14	18:14	19:46
Whittier St. / Addison Place	6:15	7:15	8:15	10:15	11:15	12:15	13:15	14:15	15:15	16:15	17:15	18:15	19:47
Whittier St. / Tolend Rd.	6:16	7:16	8:16	10:16	11:16	12:16	13:16	14:16	15:16	16:16	17:16	18:16	19:48
Washington St. (My Friend's Place)	6:16	7:16	8:16	10:16	11:16	12:16	13:16	14:16	15:16	16:16	17:16	18:16	19:48
Washington / Arch / Richmond Sts. Inbound	6:17	7:17	8:17	10:17	11:17	12:17	13:17	14:17	15:17	16:17	17:17	18:17	19:49
Green St. (Waldron Towers)	6:19	7:19	8:19	10:19	11:19	12:19	13:19	14:19	15:19	16:19	17:19	18:19	19:51
Chestnut / Orchard Sts. (Coheco Park)	6:20	7:20	8:20	10:20	11:20	12:20	13:20	14:20	15:20	16:20	17:20	18:20	19:52
Dover Transportation Center	6:25	7:25	8:25	10:25	11:25	12:25	13:25	14:25	15:25	16:25	17:25	18:25	19:57

Times in italics are estimated. Due to variations in traffic, stop requests, and the timing of traffic signals, buses can pass these stops with several minutes of variance day to day and run to run. Please plan accordingly.

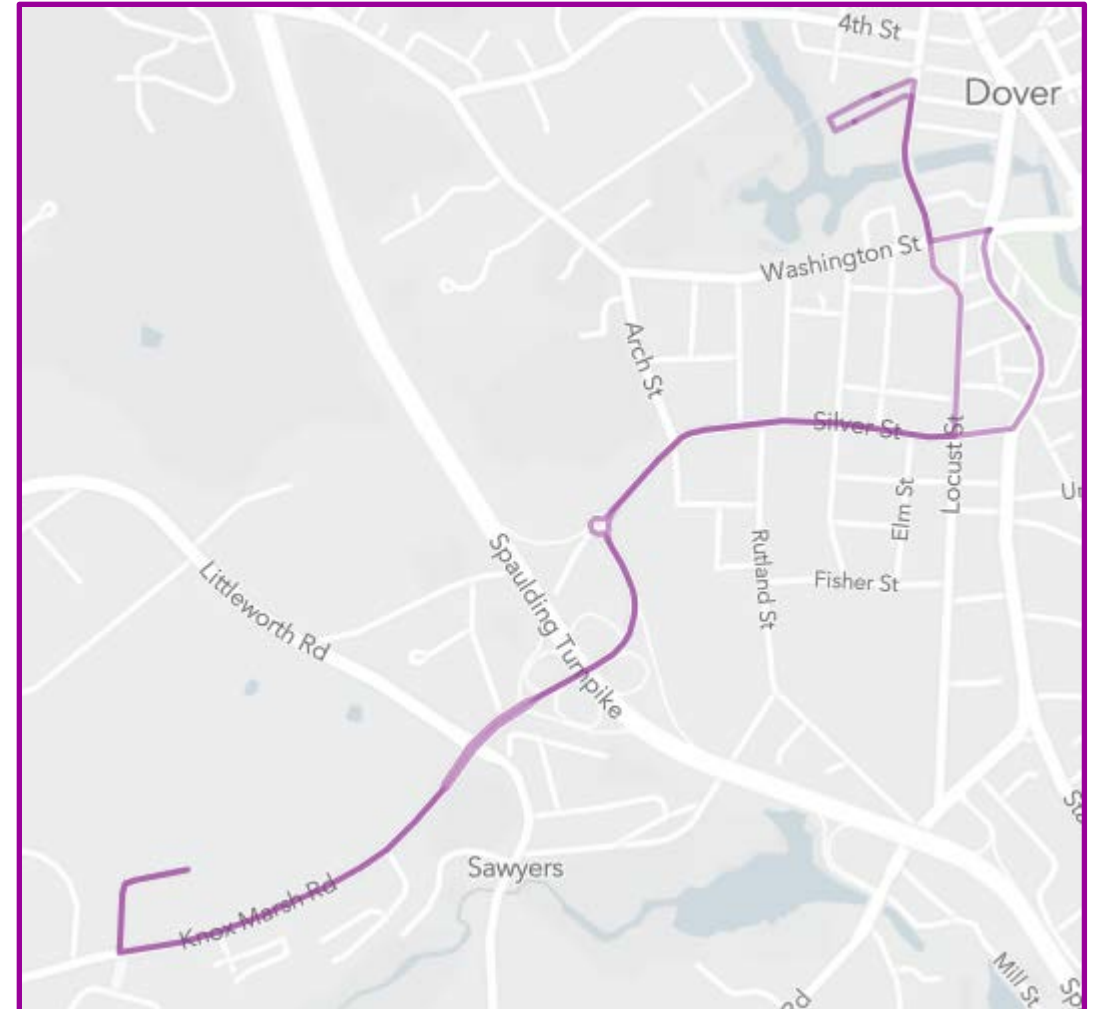


Route Map and Schedule

COAST

Route 34 Dover / Knox Marsh Road

- Hourly Frequency, 5:45a – 8:35p
- Monday through Saturday
- Routing on Silver St. and Knox Marsh Road (NH 155)
- Connections in Downtown Dover



Route 34 Dover / Knox Marsh Road (Monday - Saturday)

INBOUND

DOVER															
Sumner Drive (COAST Offices)	5:43	6:17	7:17	9:17	10:17	11:17	12:17	13:17	14:17	15:17	16:17	17:17	18:17	19:17	20:17
Knox Marsh Rd. (White Cliffs Apts.)	5:43	6:17	7:17	9:17	10:17	11:17	12:17	13:17	14:17	15:17	16:17	17:17	18:17	19:17	20:17
Knox Marsh Rd. / Trestle Way	5:44	6:18	7:18	9:18	10:18	11:18	12:18	13:18	14:18	15:18	16:18	17:18	18:18	19:18	20:18
Silver / Rutland Sts.	5:46	6:20	7:20	9:20	10:20	11:20	12:20	13:20	14:20	15:20	16:20	17:20	18:20	19:20	20:20
Silver / Elm Sts.	5:47	6:21	7:21	9:21	10:21	11:21	12:21	13:21	14:21	15:21	16:21	17:21	18:21	19:21	20:21
Locust / Hale St.	5:48	6:22	7:22	9:22	10:22	11:22	12:22	13:22	14:22	15:22	16:22	17:22	18:22	19:22	20:22
Chestnut / Orchard Sts. (Cocheco Park)	5:49	6:23	7:23	9:23	10:23	11:23	12:23	13:23	14:23	15:23	16:23	17:23	18:23	19:23	20:23
Dover Transportation Center	5:54	6:28	7:28	9:28	10:28	11:28	12:28	13:28	14:28	15:28	16:28	17:28	18:28	19:28	20:28

OUTBOUND

DOVER																	
Dover Transportation Center			7:30	8:30	9:30	10:30	11:30	12:30	13:30	14:30	15:30	16:30	17:30	18:30	19:30	19:57	20:30
Chestnut St. (Riverview Apts. / Post Office)			7:31	8:31	9:31	10:31	11:31	12:31	13:31	14:31	15:31	16:31	17:31	18:31	19:31	19:58	20:31
Central Ave. (Dover City Hall)			7:33	8:33	9:33	10:33	11:33	12:33	13:33	14:33	15:33	16:33	17:33	18:33	19:33	20:00	20:33
Silver / Atkinson Sts.			7:34	8:34	9:34	10:34	11:34	12:34	13:34	14:34	15:34	16:34	17:34	18:34	19:34	20:01	20:34
Silver / Lexington Sts.			7:34	8:34	9:34	10:34	11:34	12:34	13:34	14:34	15:34	16:34	17:34	18:34	19:34	20:01	20:34
Knox Marsh / Littleworth Rds.			7:36	8:36	9:36	10:36	11:36	12:36	13:36	14:36	15:36	16:36	17:36	18:36	19:36	20:03	20:36
Knox Marsh Rd. / Westgate Dr. (White Cliff Apartments)			7:36	8:36	9:36	10:36	11:36	12:36	13:36	14:36	15:36	16:36	17:36	18:36	19:36	20:03	20:36
Sumner Drive (COAST Offices)			7:37	8:37	9:37	10:37	11:37	12:37	13:37	14:37	15:37	16:37	17:37	18:37	19:37	20:04	20:37

Times in italics are estimated. Due to variations in traffic, stop requests, and the timing of traffic signals, buses can pass these stops with several minutes of variance day to day and run to run. Please plan accordingly.

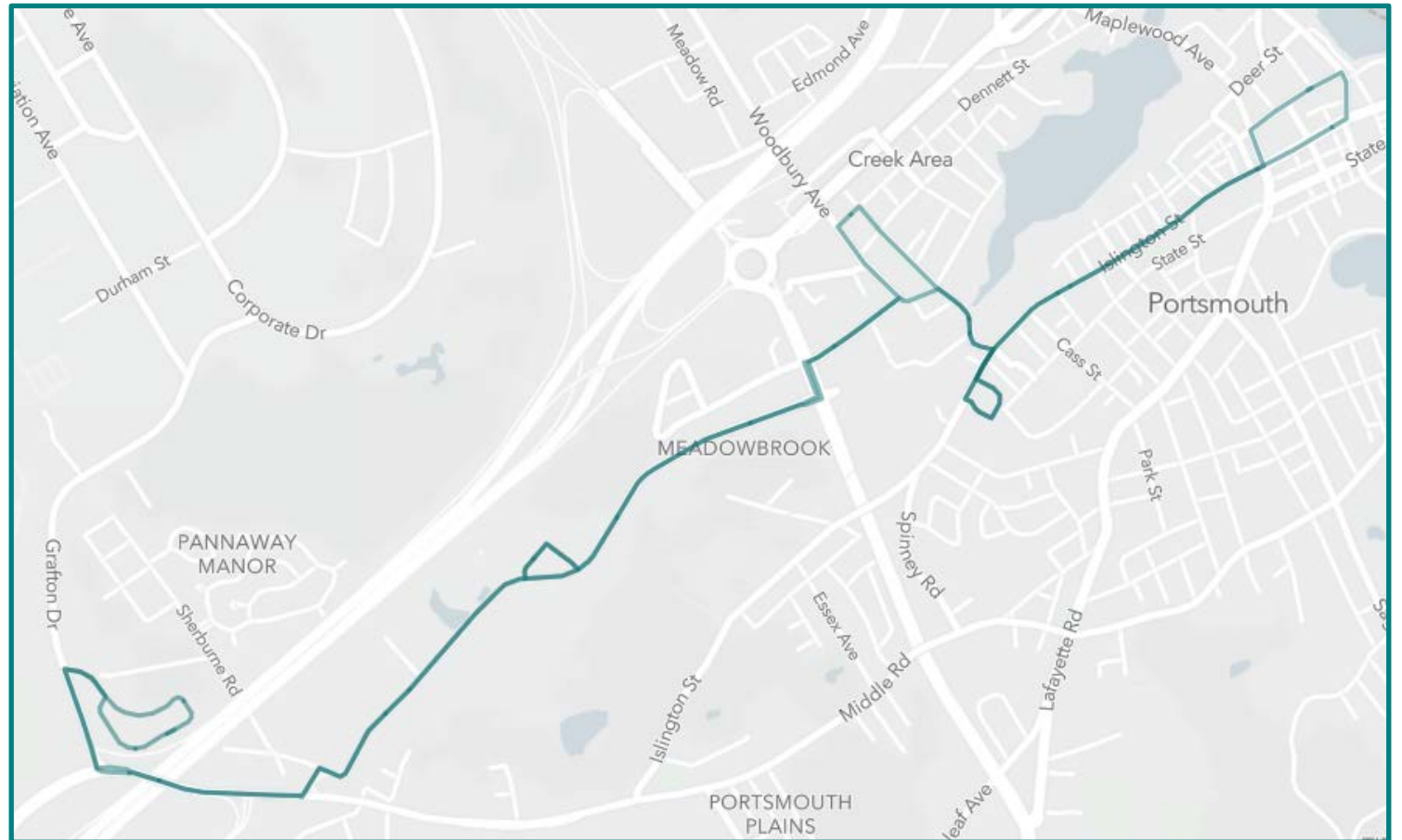


Route Map and Schedule

COAST

Route 40 Islington / Borthwick Trolley

- Hourly Frequency (with one exception), 6:00a – 7:45p
- Monday through Saturday
- No service on Pease (or to Newington) beyond the Portsmouth Transportation Center (see Route 42 for Pease service and Route 43 for Newington service)
- Connections in Downtown Portsmouth



Route 40 Islington / Borthwick Trolley (Monday - Saturday)

OUTBOUND

PORTSMOUTH														
Hanover Station	6:00	7:00	8:00	9:00	10:00	11:00	12:00	13:00	14:00		16:00	17:00	18:00	19:00
Market Square	<i>6:02</i>	<i>7:02</i>	<i>8:02</i>	<i>9:02</i>	<i>10:02</i>	<i>11:02</i>	<i>12:02</i>	<i>13:02</i>	<i>14:02</i>		<i>16:02</i>	<i>17:02</i>	<i>18:02</i>	<i>19:02</i>
Islington / Tanner Sts.	<i>6:03</i>	<i>7:03</i>	<i>8:03</i>	<i>9:03</i>	<i>10:03</i>	<i>11:03</i>	<i>12:03</i>	<i>13:03</i>	<i>14:03</i>		<i>16:03</i>	<i>17:03</i>	<i>18:03</i>	<i>19:03</i>
Islington / Brewster Sts.	<i>6:04</i>	<i>7:04</i>	<i>8:04</i>	<i>9:04</i>	<i>10:04</i>	<i>11:04</i>	<i>12:04</i>	<i>13:04</i>	<i>14:04</i>		<i>16:04</i>	<i>17:04</i>	<i>18:04</i>	<i>19:04</i>
Islington / Cornwall Sts.	<i>6:05</i>	<i>7:05</i>	<i>8:05</i>	<i>9:05</i>	<i>10:05</i>	<i>11:05</i>	<i>12:05</i>	<i>13:05</i>	<i>14:05</i>		<i>16:05</i>	<i>17:05</i>	<i>18:05</i>	<i>19:05</i>
Islington / Salem Sts.	<i>6:05</i>	<i>7:05</i>	<i>8:05</i>	<i>9:05</i>	<i>10:05</i>	<i>11:05</i>	<i>12:05</i>	<i>13:05</i>	<i>14:05</i>		<i>16:05</i>	<i>17:05</i>	<i>18:05</i>	<i>19:05</i>
Islington / Cass Sts. Outbound	<i>6:06</i>	<i>7:06</i>	<i>8:06</i>	<i>9:06</i>	<i>10:06</i>	<i>11:06</i>	<i>12:06</i>	<i>13:06</i>	<i>14:06</i>		<i>16:06</i>	<i>17:06</i>	<i>18:06</i>	<i>19:06</i>
Islington St. (Plaza 800)	6:07	7:07	8:07	9:07	10:07	11:07	12:07	13:07	14:07		16:07	17:07	18:07	19:07
Bartlett St. / Meredith Way	<i>6:09</i>	<i>7:09</i>	<i>8:09</i>	<i>9:09</i>	<i>10:09</i>	<i>11:09</i>	<i>12:09</i>	<i>13:09</i>	<i>14:09</i>		<i>16:09</i>	<i>17:09</i>	<i>18:09</i>	<i>19:09</i>
Dennett St. / Woodbury Ave.	<i>6:10</i>	<i>7:10</i>	<i>8:10</i>	<i>9:10</i>	<i>10:10</i>	<i>11:10</i>	<i>12:10</i>	<i>13:10</i>	<i>14:10</i>		<i>16:10</i>	<i>17:10</i>	<i>18:10</i>	<i>19:10</i>
Woodbury Ave. (Woodbury Manor)	<i>6:11</i>	<i>7:11</i>	<i>8:11</i>	<i>9:11</i>	<i>10:11</i>	<i>11:11</i>	<i>12:11</i>	<i>13:11</i>	<i>14:11</i>		<i>16:11</i>	<i>17:11</i>	<i>18:11</i>	<i>19:11</i>
Borthwick Ave. (Fairfield Inn Marriott) Outbound	<i>6:13</i>	<i>7:13</i>	<i>8:13</i>	<i>9:13</i>	<i>10:13</i>	<i>11:13</i>	<i>12:13</i>	<i>13:13</i>	<i>14:13</i>		<i>16:13</i>	<i>17:13</i>	<i>18:13</i>	<i>19:13</i>
Borthwick Ave. (Portsmouth Hospital Parking Lot)	<i>6:14</i>	<i>7:14</i>	<i>8:14</i>	<i>9:14</i>	<i>10:14</i>	<i>11:14</i>	<i>12:14</i>	<i>13:14</i>	<i>14:14</i>		<i>16:14</i>	<i>17:14</i>	<i>18:14</i>	<i>19:14</i>
Borthwick Ave. (Portsmouth Regional Hospital)	6:15	7:15	8:15	9:15	10:15	11:15	12:15	13:15	14:15		16:15	17:15	18:15	19:15
Borthwick Ave. (Liberty Mutual) Outbound	<i>6:16</i>	<i>7:16</i>	<i>8:16</i>	<i>9:16</i>	<i>10:16</i>	<i>11:16</i>	<i>12:16</i>	<i>13:16</i>	<i>14:16</i>		<i>16:16</i>	<i>17:16</i>	<i>18:16</i>	<i>19:16</i>
155 Borthwick Ave. Outbound	<i>6:16</i>	<i>7:16</i>	<i>8:16</i>	<i>9:16</i>	<i>10:16</i>	<i>11:16</i>	<i>12:16</i>	<i>13:16</i>	<i>14:16</i>		<i>16:16</i>	<i>17:16</i>	<i>18:16</i>	<i>19:16</i>
Borthwick Ave. (High Liner Foods)	<i>6:17</i>	<i>7:17</i>	<i>8:17</i>	<i>9:17</i>	<i>10:17</i>	<i>11:17</i>	<i>12:17</i>	<i>13:17</i>	<i>14:17</i>		<i>16:17</i>	<i>17:17</i>	<i>18:17</i>	<i>19:17</i>
Portsmouth Transportation Center	6:23	7:23	8:23	9:23	10:23	11:23	12:23	13:23	14:23		16:23	17:23	18:23	19:23

INBOUND

PORTSMOUTH														
Portsmouth Transportation Center	6:24	7:24	8:24	9:24	10:24	11:24	12:24	13:24	14:24		16:24	17:24	18:24	19:24
Borthwick Ave. (Northeast Credit Union)	<i>6:28</i>	<i>7:28</i>	<i>8:28</i>	<i>9:28</i>	<i>10:28</i>	<i>11:28</i>	<i>12:28</i>	<i>13:28</i>	<i>14:28</i>		<i>16:28</i>	<i>17:28</i>	<i>18:28</i>	<i>19:28</i>
Borthwick / Highliner Aves.	<i>6:29</i>	<i>7:29</i>	<i>8:29</i>	<i>9:29</i>	<i>10:29</i>	<i>11:29</i>	<i>12:29</i>	<i>13:29</i>	<i>14:29</i>		<i>16:29</i>	<i>17:29</i>	<i>18:29</i>	<i>19:29</i>
Borthwick Ave. (Liberty Mutual) Inbound	<i>6:29</i>	<i>7:29</i>	<i>8:29</i>	<i>9:29</i>	<i>10:29</i>	<i>11:29</i>	<i>12:29</i>	<i>13:29</i>	<i>14:29</i>		<i>16:29</i>	<i>17:29</i>	<i>18:29</i>	<i>19:29</i>
Borthwick Ave. (Portsmouth Hospital Parking Lot)	<i>6:30</i>	<i>7:30</i>	<i>8:30</i>	<i>9:30</i>	<i>10:30</i>	<i>11:30</i>	<i>12:30</i>	<i>13:30</i>	<i>14:30</i>		<i>16:30</i>	<i>17:30</i>	<i>18:30</i>	<i>19:30</i>
Borthwick Ave. (Portsmouth Regional Hospital)	6:31	7:31	8:31	9:31	10:31	11:31	12:31	13:31	14:31		16:31	17:31	18:31	19:31
Borthwick Ave. (Fairfield Inn Marriott) Inbound	<i>6:32</i>	<i>7:32</i>	<i>8:32</i>	<i>9:32</i>	<i>10:32</i>	<i>11:32</i>	<i>12:32</i>	<i>13:32</i>	<i>14:32</i>		<i>16:32</i>	<i>17:32</i>	<i>18:32</i>	<i>19:32</i>
Cottage St. / Woodbury Ave.	<i>6:35</i>	<i>7:35</i>	<i>8:35</i>	<i>9:35</i>	<i>10:35</i>	<i>11:35</i>	<i>12:35</i>	<i>13:35</i>	<i>14:35</i>		<i>16:35</i>	<i>17:35</i>	<i>18:35</i>	<i>19:35</i>
Islington St. (Plaza 800)	6:39	7:39	8:39	9:39	10:39	11:39	12:39	13:39	14:39		16:39	17:39	18:39	19:39
Islington / Cass Sts. Inbound	<i>6:40</i>	<i>7:40</i>	<i>8:40</i>	<i>9:40</i>	<i>10:40</i>	<i>11:40</i>	<i>12:40</i>	<i>13:40</i>	<i>14:40</i>		<i>16:40</i>	<i>17:40</i>	<i>18:40</i>	<i>19:40</i>
Islington / Union Sts.	<i>6:41</i>	<i>7:41</i>	<i>8:41</i>	<i>9:41</i>	<i>10:41</i>	<i>11:41</i>	<i>12:41</i>	<i>13:41</i>	<i>14:41</i>		<i>16:41</i>	<i>17:41</i>	<i>18:41</i>	<i>19:41</i>
Islington St. (Goodwin Park)	<i>6:42</i>	<i>7:42</i>	<i>8:42</i>	<i>9:42</i>	<i>10:42</i>	<i>11:42</i>	<i>12:42</i>	<i>13:42</i>	<i>14:42</i>		<i>16:42</i>	<i>17:42</i>	<i>18:42</i>	<i>19:42</i>
Islington / Summer Sts.	<i>6:43</i>	<i>7:43</i>	<i>8:43</i>	<i>9:43</i>	<i>10:43</i>	<i>11:43</i>	<i>12:43</i>	<i>13:43</i>	<i>14:43</i>		<i>16:43</i>	<i>17:43</i>	<i>18:43</i>	<i>19:43</i>
Islington St. (Keefe House)	<i>6:44</i>	<i>7:44</i>	<i>8:44</i>	<i>9:44</i>	<i>10:44</i>	<i>11:44</i>	<i>12:44</i>	<i>13:44</i>	<i>14:44</i>		<i>16:44</i>	<i>17:44</i>	<i>18:44</i>	<i>19:44</i>
Hanover St. (Vaughan Mall)	<i>6:46</i>	<i>7:46</i>	<i>8:46</i>	<i>9:46</i>	<i>10:46</i>	<i>11:46</i>	<i>12:46</i>	<i>13:46</i>	<i>14:46</i>		<i>16:46</i>	<i>17:46</i>	<i>18:46</i>	<i>19:46</i>
Hanover Station	6:47	7:47	8:47	9:47	10:47	11:47	12:47	13:47	14:47		16:47	17:47	18:47	19:47

Times in italics are estimated. Due to variations in traffic, stop requests, and the timing of traffic signals, buses can pass these stops with several minutes of variance day to day and run to run. Please plan accordingly.

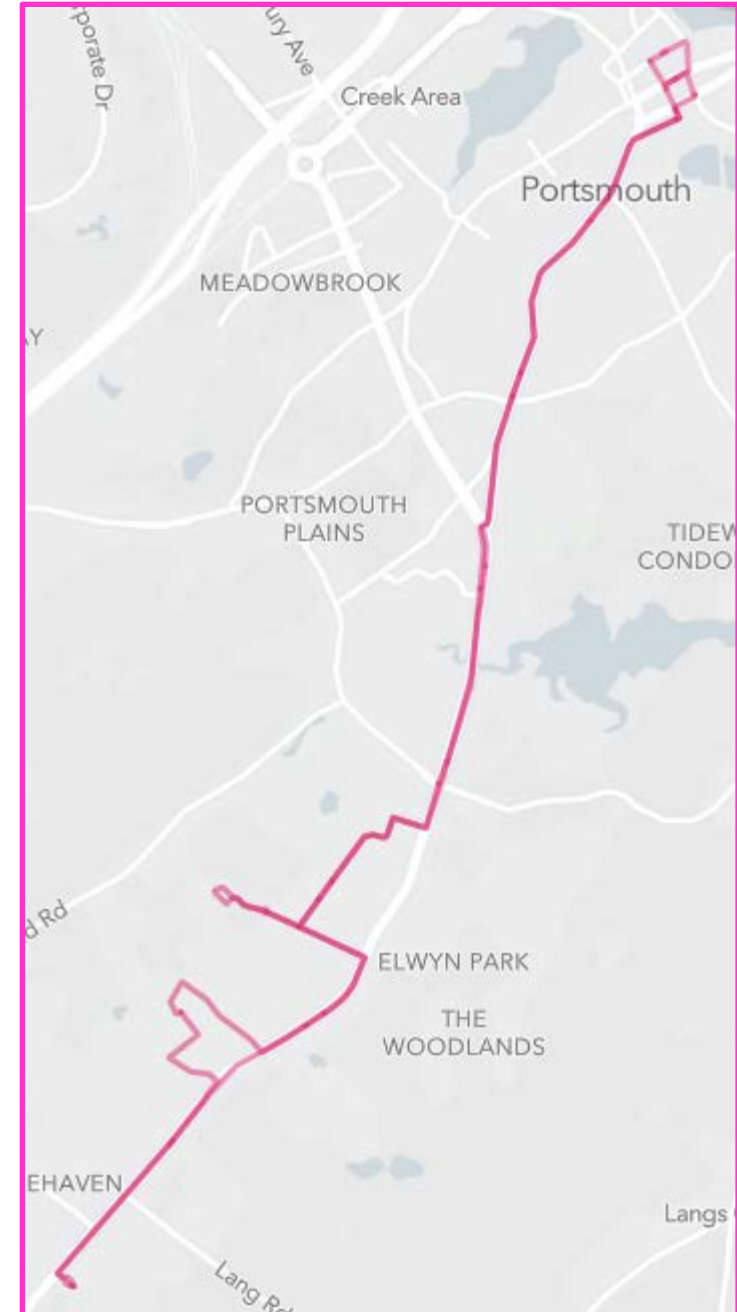


Route Map and Schedule

COAST

Route 41 Lafayette Trolley

- Hourly Frequency, 6:00a – 8:50p
- Monday through Saturday
- Connections in Downtown Portsmouth



Route 41 Lafayette Trolley (Monday - Saturday)

OUTBOUND

PORTSMOUTH															
Hanover Station	6:00	7:00	8:00	9:00	10:00	11:00	12:00	13:00	14:00	15:00	16:00	17:00	18:00	19:00	20:00
Market Square	6:01	7:01	8:01	9:01	10:01	11:01	12:01	13:01	14:01	15:01	16:01	17:01	18:01	19:01	20:01
Court / Chestnut Sts.	6:03	7:03	8:03	9:03	10:03	11:03	12:03	13:03	14:03	15:03	16:03	17:03	18:03	19:03	20:03
Court / Middle Sts.	6:04	7:04	8:04	9:04	10:04	11:04	12:04	13:04	14:04	15:04	16:04	17:04	18:04	19:04	20:04
Middle / Summer Sts.	6:05	7:05	8:05	9:05	10:05	11:05	12:05	13:05	14:05	15:05	16:05	17:05	18:05	19:05	20:05
Middle / Madison Sts.	6:06	7:06	8:06	9:06	10:06	11:06	12:06	13:06	14:06	15:06	16:06	17:06	18:06	19:06	20:06
Middle / Cass Sts.	6:06	7:06	8:06	9:06	10:06	11:06	12:06	13:06	14:06	15:06	16:06	17:06	18:06	19:06	20:06
Middle St. / Aldrich Rd. Outbound	6:06	7:06	8:06	9:06	10:06	11:06	12:06	13:06	14:06	15:06	16:06	17:06	18:06	19:06	20:06
Middle / Lawrence Sts.	6:06	7:06	8:06	9:06	10:06	11:06	12:06	13:06	14:06	15:06	16:06	17:06	18:06	19:06	20:06
Lafayette Rd. / Willard Ave. Outbound	6:07	7:07	8:07	9:07	10:07	11:07	12:07	13:07	14:07	15:07	16:07	17:07	18:07	19:07	20:07
Lafayette Rd. (Lafayette Professional Park)	6:07	7:07	8:07	9:07	10:07	11:07	12:07	13:07	14:07	15:07	16:07	17:07	18:07	19:07	20:07
Lafayette Rd. (Portsmouth High School) Outbound	6:08	7:08	8:08	9:08	10:08	11:08	12:08	13:08	14:08	15:08	16:08	17:08	18:08	19:08	20:08
Lafayette Rd. (Cross Roads House)	6:10	7:10	8:10	9:10	10:10	11:10	12:10	13:10	14:10	15:10	16:10	17:10	18:10	19:10	20:10
Wilson Rd. (Market Basket)	6:13	7:13	8:13	9:13	10:13	11:13	12:13	13:13	14:13	15:13	16:13	17:13	18:13	19:13	20:13
210 West Rd. (Seacoast Family Food Pantry)	6:13	7:13	8:13	9:13	10:13	11:13	12:13	13:13	14:13	15:13	16:13	17:13	18:13	19:13	20:13
West Rd. / Campus Dr. Outbound	6:14	7:14	8:14	9:14	10:14	11:14	12:14	13:14	14:14	15:14	16:14	17:14	18:14	19:14	20:14
Campus Dr. (Community Campus) ON CALL	6:14	7:14	8:14	9:14	10:14	11:14	12:14	13:14	14:14	15:14	16:14	17:14	18:14	19:14	20:14
West / Lafayette Rds. Outbound	6:14	7:14	8:14	9:14	10:14	11:14	12:14	13:14	14:14	15:14	16:14	17:14	18:14	19:14	20:14
Constitution Ave. (Portsmouth Green)	6:16	7:16	8:16	9:16	10:16	11:16	12:16	13:16	14:16	15:16	16:16	17:16	18:16	19:16	20:16
Lafayette Rd. (Walmart)	6:20	7:20	8:20	9:20	10:20	11:20	12:20	13:20	14:20	15:20	16:20	17:20	18:20	19:20	20:20
Lafayette Rd. (Patriots Park Apts.)	6:21	7:21	8:21	9:21	10:21	11:21	12:21	13:21	14:21	15:21	16:21	17:21	18:21	19:21	20:21
Lafayette / Ocean Rds.	6:22	7:22	8:22	9:22	10:22	11:22	12:22	13:22	14:22	15:22	16:22	17:22	18:22	19:22	20:22
Lafayette Rd. (Hillcrest Estates)	6:29	7:29	8:29	9:29	10:29	11:29	12:29	13:29	14:29	15:29	16:29	17:29	18:29	19:29	20:29

INBOUND

PORTSMOUTH															
Lafayette Rd. (Hillcrest Estates)	6:30	7:30	8:30	9:30	10:30	11:30	12:30	13:30	14:30	15:30	16:30	17:30	18:30	19:30	20:30
Lafayette Rd. (Dunkin' Donuts)	6:31	7:31	8:31	9:31	10:31	11:31	12:31	13:31	14:31	15:31	16:31	17:31	18:31	19:31	20:31
Lafayette Rd. / White Cedar Blvd.	6:32	7:32	8:32	9:32	10:32	11:32	12:32	13:32	14:32	15:32	16:32	17:32	18:32	19:32	20:32
Lafayette Rd. / Springbrook Cir. (Taco Bell)	6:33	7:33	8:33	9:33	10:33	11:33	12:33	13:33	14:33	15:33	16:33	17:33	18:33	19:33	20:33
Lafayette Rd. (VIP Auto Parts)	6:34	7:34	8:34	9:34	10:34	11:34	12:34	13:34	14:34	15:34	16:34	17:34	18:34	19:34	20:34
West / Lafayette Rds. Inbound	6:35	7:35	8:35	9:35	10:35	11:35	12:35	13:35	14:35	15:35	16:35	17:35	18:35	19:35	20:35
West Rd. / Campus Dr. Inbound	6:35	7:35	8:35	9:35	10:35	11:35	12:35	13:35	14:35	15:35	16:35	17:35	18:35	19:35	20:35
215 West Rd.	6:35	7:35	8:35	9:35	10:35	11:35	12:35	13:35	14:35	15:35	16:35	17:35	18:35	19:35	20:35
Wilson Rd. (Market Basket) Inbound	6:36	7:36	8:36	9:36	10:36	11:36	12:36	13:36	14:36	15:36	16:36	17:36	18:36	19:36	20:36
Lafayette Rd. (Lafayette Plaza / Lens Doctors)	6:39	7:39	8:39	9:39	10:39	11:39	12:39	13:39	14:39	15:39	16:39	17:39	18:39	19:39	20:39
Lafayette Rd. / Ledgewood Dr.	6:39	7:39	8:39	9:39	10:39	11:39	12:39	13:39	14:39	15:39	16:39	17:39	18:39	19:39	20:39
Lafayette Rd. (Portsmouth High School) Inbound	6:40	7:40	8:40	9:40	10:40	11:40	12:40	13:40	14:40	15:40	16:40	17:40	18:40	19:40	20:40
Lafayette Rd. / South St.	6:40	7:40	8:40	9:40	10:40	11:40	12:40	13:40	14:40	15:40	16:40	17:40	18:40	19:40	20:40
Lafayette Rd. / Willard Ave. Inbound	6:41	7:41	8:41	9:41	10:41	11:41	12:41	13:41	14:41	15:41	16:41	17:41	18:41	19:41	20:41
Middle St. / Mendum Ave.	6:41	7:41	8:41	9:41	10:41	11:41	12:41	13:41	14:41	15:41	16:41	17:41	18:41	19:41	20:41
Middle St. / Aldrich Rd. Inbound	6:41	7:41	8:41	9:41	10:41	11:41	12:41	13:41	14:41	15:41	16:41	17:41	18:41	19:41	20:41
Middle / Park Sts.	6:42	7:42	8:42	9:42	10:42	11:42	12:42	13:42	14:42	15:42	16:42	17:42	18:42	19:42	20:42
Middle / Wibird Sts. (Middle St. Market)	6:42	7:42	8:42	9:42	10:42	11:42	12:42	13:42	14:42	15:42	16:42	17:42	18:42	19:42	20:42
Middle St. / Miller Ave. (Margeson Apts.)	6:43	7:43	8:43	9:43	10:43	11:43	12:43	13:43	14:43	15:43	16:43	17:43	18:43	19:43	20:43
Court / Mark Sts.	6:44	7:44	8:44	9:44	10:44	11:44	12:44	13:44	14:44	15:44	16:44	17:44	18:44	19:44	20:44
Court St. (Feaster Apts.)	6:44	7:44	8:44	9:44	10:44	11:44	12:44	13:44	14:44	15:44	16:44	17:44	18:44	19:44	20:44
Market Square	6:46	7:46	8:46	9:46	10:46	11:46	12:46	13:46	14:46	15:46	16:46	17:46	18:46	19:46	20:46
Hanover Station	6:49	7:49	8:49	9:49	10:49	11:49	12:49	13:49	14:49	15:49	16:49	17:49	18:49	19:49	20:49

Times in italics are estimated. Due to variations in traffic, stop requests, and the timing of traffic signals, buses can pass these stops with several minutes of variance day to day and run to run. Please plan accordingly.

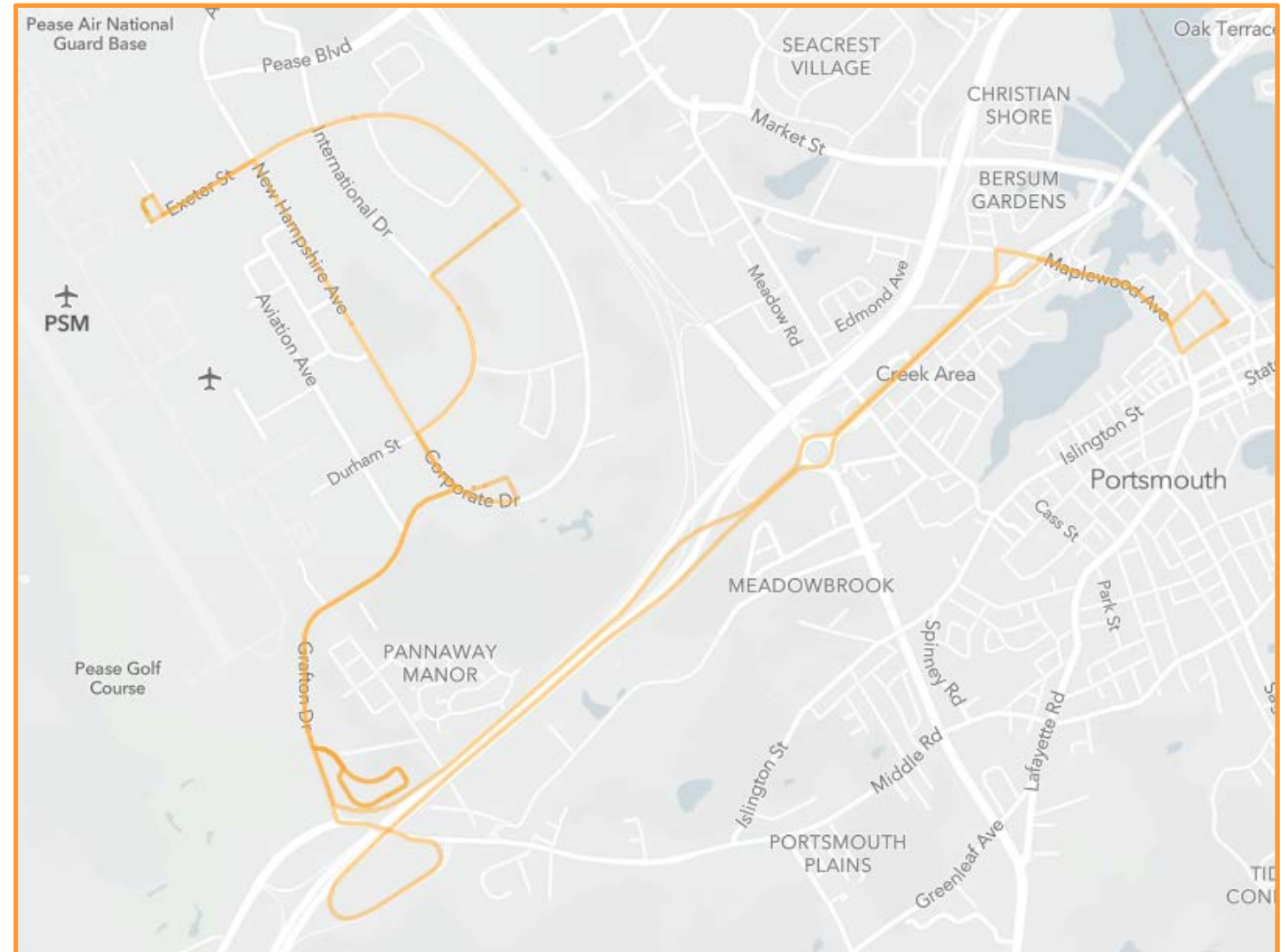


Route Map and Schedule

COAST

Route 42 Pease Shuttle

- Hourly Frequency (with one exception), 6:20a – 6:35p
- Monday through Friday
- Direct service to Portsmouth Transportation Center from Downtown Portsmouth
- Connections in Downtown Portsmouth



Route 42 Pease Shuttle (Monday - Friday)

OUTBOUND

PORTSMOUTH

Hanover Station	6:22	7:00	8:00	9:00		11:00	12:00	13:00	14:00	15:00	16:00	17:00	18:00
Portsmouth Transportation Center	6:33	7:11	8:11	9:11		11:11	12:11	13:11	14:11	15:11	16:11	17:11	18:11
Grafton Dr. / Sherburne Rd.	<i>6:34</i>	<i>7:12</i>	<i>8:12</i>	<i>9:12</i>		<i>11:12</i>	<i>12:12</i>	<i>13:12</i>	<i>14:12</i>	<i>15:12</i>	<i>16:12</i>	<i>17:12</i>	<i>18:12</i>
Grafton / Corporate Drs. Outbound	<i>6:34</i>	<i>7:12</i>	<i>8:12</i>	<i>9:12</i>		<i>11:12</i>	<i>12:12</i>	<i>13:12</i>	<i>14:12</i>	<i>15:12</i>	<i>16:12</i>	<i>17:12</i>	<i>18:12</i>
Corporate Dr. (Great Bay Community College)	<i>6:35</i>	<i>7:13</i>	<i>8:13</i>	<i>9:13</i>		<i>11:13</i>	<i>12:13</i>	<i>13:13</i>	<i>14:13</i>	<i>15:13</i>	<i>16:13</i>	<i>17:13</i>	<i>18:13</i>
360 Corporate Dr.	<i>6:35</i>	<i>7:13</i>	<i>8:13</i>	<i>9:13</i>		<i>11:13</i>	<i>12:13</i>	<i>13:13</i>	<i>14:13</i>	<i>15:13</i>	<i>16:13</i>	<i>17:13</i>	<i>18:13</i>
International Dr.	<i>6:35</i>	<i>7:13</i>	<i>8:13</i>	<i>9:13</i>		<i>11:13</i>	<i>12:13</i>	<i>13:13</i>	<i>14:13</i>	<i>15:13</i>	<i>16:13</i>	<i>17:13</i>	<i>18:13</i>
International Dr. / Pinecrest Terrace	<i>6:36</i>	<i>7:14</i>	<i>8:14</i>	<i>9:14</i>		<i>11:14</i>	<i>12:14</i>	<i>13:14</i>	<i>14:14</i>	<i>15:14</i>	<i>16:14</i>	<i>17:14</i>	<i>18:14</i>
15 Rye St.	<i>6:36</i>	<i>7:14</i>	<i>8:14</i>	<i>9:14</i>		<i>11:14</i>	<i>12:14</i>	<i>13:14</i>	<i>14:14</i>	<i>15:14</i>	<i>16:14</i>	<i>17:14</i>	<i>18:14</i>
Rye St.	<i>6:37</i>	<i>7:15</i>	<i>8:15</i>	<i>9:15</i>		<i>11:15</i>	<i>12:15</i>	<i>13:15</i>	<i>14:15</i>	<i>15:15</i>	<i>16:15</i>	<i>17:15</i>	<i>18:15</i>
112 Corporate Dr.	<i>6:37</i>	<i>7:15</i>	<i>8:15</i>	<i>9:15</i>		<i>11:15</i>	<i>12:15</i>	<i>13:15</i>	<i>14:15</i>	<i>15:15</i>	<i>16:15</i>	<i>17:15</i>	<i>18:15</i>
73 Corporate Dr.	<i>6:38</i>	<i>7:16</i>	<i>8:16</i>	<i>9:16</i>		<i>11:16</i>	<i>12:16</i>	<i>13:16</i>	<i>14:16</i>	<i>15:16</i>	<i>16:16</i>	<i>17:16</i>	<i>18:16</i>
Corporate Dr. / Redhook Way	<i>6:38</i>	<i>7:16</i>	<i>8:16</i>	<i>9:16</i>		<i>11:16</i>	<i>12:16</i>	<i>13:16</i>	<i>14:16</i>	<i>15:16</i>	<i>16:16</i>	<i>17:16</i>	<i>18:16</i>
Manchester Square Inbound	<i>6:39</i>	<i>7:17</i>	<i>8:17</i>	<i>9:17</i>		<i>11:17</i>	<i>12:17</i>	<i>13:17</i>	<i>14:17</i>	<i>15:17</i>	<i>16:17</i>	<i>17:17</i>	<i>18:17</i>
Pease Airline Terminal	6:42	7:20	8:20	9:20		11:20	12:20	13:20	14:20	15:20	16:20	17:20	18:20

INBOUND

PORTSMOUTH

Pease Airline Terminal	6:43	7:21	8:21	9:21		11:21	12:21	13:21	14:21	15:21	16:21	17:21	18:21
New Hampshire Ave. / Stratham St.	<i>6:43</i>	<i>7:21</i>	<i>8:21</i>	<i>9:21</i>		<i>11:21</i>	<i>12:21</i>	<i>13:21</i>	<i>14:21</i>	<i>15:21</i>	<i>16:21</i>	<i>17:21</i>	<i>18:21</i>
New Hampshire Ave. / Newfields St.	<i>6:44</i>	<i>7:22</i>	<i>8:22</i>	<i>9:22</i>		<i>11:22</i>	<i>12:22</i>	<i>13:22</i>	<i>14:22</i>	<i>15:22</i>	<i>16:22</i>	<i>17:22</i>	<i>18:22</i>
New Hampshire / Rochester Aves. (National Visa / Passport Centers)	<i>6:44</i>	<i>7:22</i>	<i>8:22</i>	<i>9:22</i>		<i>11:22</i>	<i>12:22</i>	<i>13:22</i>	<i>14:22</i>	<i>15:22</i>	<i>16:22</i>	<i>17:22</i>	<i>18:22</i>
195 / 222 New Hampshire Ave. Inbound	<i>6:45</i>	<i>7:23</i>	<i>8:23</i>	<i>9:23</i>		<i>11:23</i>	<i>12:23</i>	<i>13:23</i>	<i>14:23</i>	<i>15:23</i>	<i>16:23</i>	<i>17:23</i>	<i>18:23</i>
Grafton / Corporate Drs. Inbound	<i>6:45</i>	<i>7:23</i>	<i>8:23</i>	<i>9:23</i>		<i>11:23</i>	<i>12:23</i>	<i>13:23</i>	<i>14:23</i>	<i>15:23</i>	<i>16:23</i>	<i>17:23</i>	<i>18:23</i>
Grafton Dr. (Port City Air)	<i>6:46</i>	<i>7:24</i>	<i>8:24</i>	<i>9:24</i>		<i>11:24</i>	<i>12:24</i>	<i>13:24</i>	<i>14:24</i>	<i>15:24</i>	<i>16:24</i>	<i>17:24</i>	<i>18:24</i>
Portsmouth Transportation Center	6:47	7:25	8:25	9:25		11:25	12:25	13:25	14:25	15:25	16:25	17:25	18:25
Hanover St. (Vaughan Mall)	<i>6:56</i>	<i>7:34</i>	<i>8:34</i>	<i>9:34</i>		<i>11:34</i>	<i>12:34</i>	<i>13:34</i>	<i>14:34</i>	<i>15:34</i>	<i>16:34</i>	<i>17:34</i>	<i>18:34</i>
Hanover Station	6:57	7:35	8:35	9:35		11:35	12:35	13:35	14:35	15:35	16:35	17:35	18:35

Times in italics are estimated. Due to variations in traffic, stop requests, and the timing of traffic signals, buses can pass these stops with several minutes of variance day to day and run to run. Please plan accordingly.

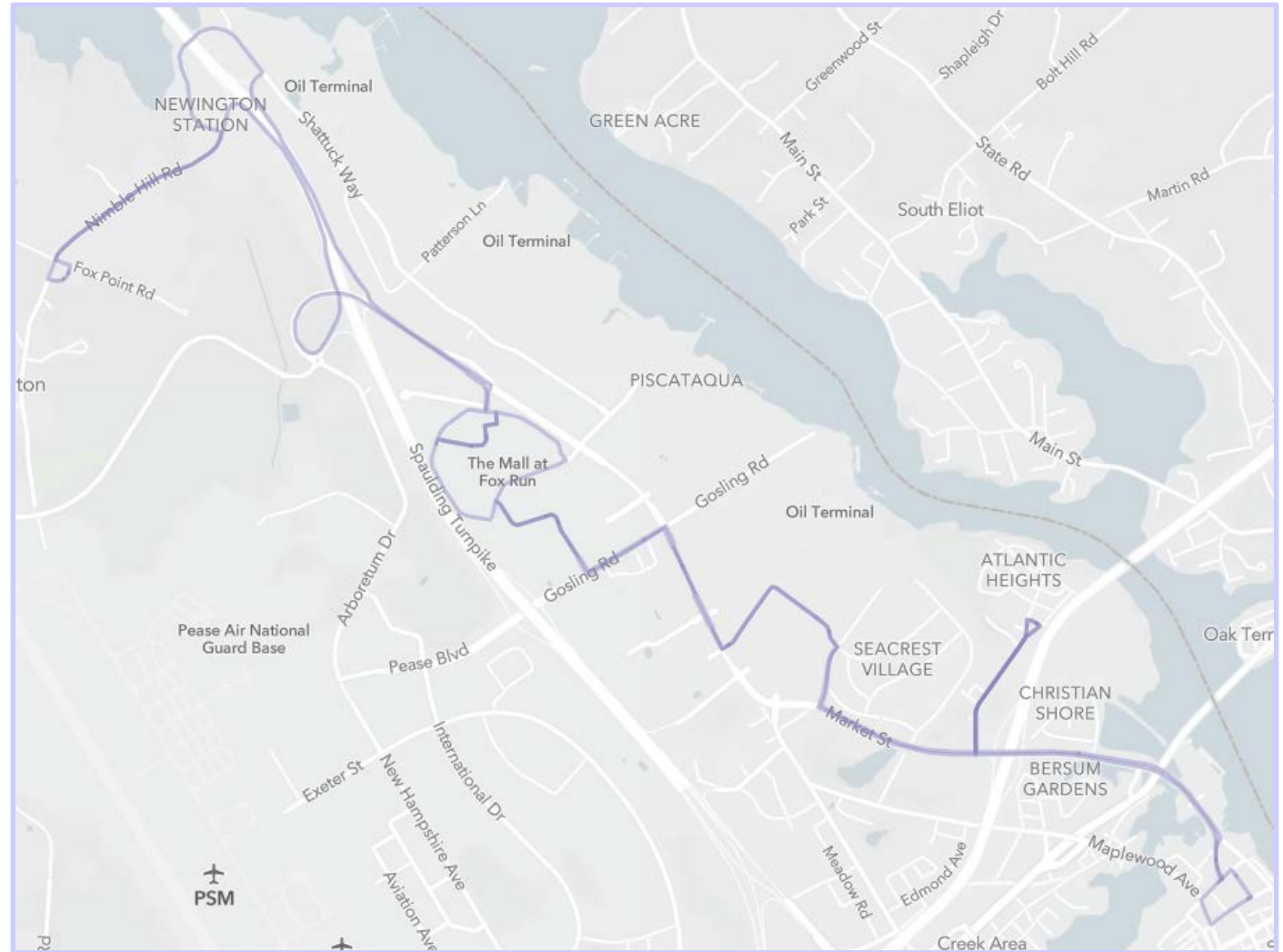


Route Map and Schedule

COAST

Route 43 Newington / Portsmouth

- Hourly Frequency, 6:18a – 8:55p
- Monday through Saturday
- Free transfers between Routes 43 and 13 or 14
- On-call service to Shattuck Way and Newington Town Hall (varies by time of day)
- Connections in Downtown Portsmouth



Route 43 Newington / Portsmouth (Monday - Saturday)

INBOUND

DOVER

Indian Brook Dr. (NHDOT Park & Ride - Exit 9)	6:18
Shattuck Way / Nimble Hill Rd. ON CALL	6:26

OUTBOUND

PORTSMOUTH

Hanover Station	<i>no service</i>	7:00	8:00	9:00	10:00	11:00	12:00	13:00	14:00	15:00	16:00	17:00	18:00	19:00	20:00
Russell St. (Sheraton Harborside)	<i>no service</i>	7:02	8:02	9:02	10:02	11:02	12:02	13:02	14:02	15:02	16:02	17:02	18:02	19:02	20:02
Market St. / I-95 Northbound	<i>no service</i>	7:04	8:04	9:04	10:04	11:04	12:04	13:04	14:04	15:04	16:04	17:04	18:04	19:04	20:04
Market St. / Kearsarge Way	<i>no service</i>	7:06	8:06	9:06	10:06	11:06	12:06	13:06	14:06	15:06	16:06	17:06	18:06	19:06	20:06
Falkland Pl / Kearsarge Way (Atlantic Heights)	<i>no service</i>	7:07	8:07	9:07	10:07	11:07	12:07	13:07	14:07	15:07	16:07	17:07	18:07	19:07	20:07
Kearsarge Way / Mangrove St.	<i>no service</i>	7:08	8:08	9:08	10:08	11:08	12:08	13:08	14:08	15:08	16:08	17:08	18:08	19:08	20:08
Portsmouth Blvd. / Shearwater Dr.	<i>no service</i>	7:10	8:10	9:10	10:10	11:10	12:10	13:10	14:10	15:10	16:10	17:10	18:10	19:10	20:10
215 Commerce Way	<i>no service</i>	7:10	8:10	9:10	10:10	11:10	12:10	13:10	14:10	15:10	16:10	17:10	18:10	19:10	20:10
175 Commerce Way	<i>no service</i>	7:11	8:11	9:11	10:11	11:11	12:11	13:11	14:11	15:11	16:11	17:11	18:11	19:11	20:11
Commerce Way (Marshalls Plaza) Northbound	<i>no service</i>	7:12	8:12	9:12	10:12	11:12	12:12	13:12	14:12	15:12	16:12	17:12	18:12	19:12	20:12
Woodbury Ave. (Starbucks)	<i>no service</i>	7:13	8:13	9:13	10:13	11:13	12:13	13:13	14:13	15:13	16:13	17:13	18:13	19:13	20:13

NEWINGTON

Gosling Rd. (Gosling Meadows)	<i>no service</i>	7:14	8:14	9:14	10:14	11:14	12:14	13:14	14:14	15:14	16:14	17:14	18:14	19:14	20:14
The Crossings (Regal Cinema) Northbound	<i>no service</i>	7:15	8:15	9:15	10:15	11:15	12:15	13:15	14:15	15:15	16:15	17:15	18:15	19:15	20:15
Fox Run Mall	<i>no service</i>	7:22	8:22	9:22	10:22	11:22	12:22	13:22	14:22	15:22	16:22	17:22	18:22	19:22	20:22
Shattuck Way (Custom Pools) ON CALL	6:27	7:25	8:25	<i>no service</i>	<i>no service</i>	<i>no service</i>	<i>no service</i>	<i>no service</i>	14:25	15:25	16:25	17:25	<i>no service</i>	<i>no service</i>	<i>no service</i>
Shattuck Way / River Rd. Southbound ON CALL	6:30	7:25	8:25	<i>no service</i>	<i>no service</i>	<i>no service</i>	<i>no service</i>	<i>no service</i>	14:25	15:25	16:25	17:25	<i>no service</i>	<i>no service</i>	<i>no service</i>
Shattuck Way / Patterson Ln. Southbound ON CALL	6:30	7:26	8:26	<i>no service</i>	<i>no service</i>	<i>no service</i>	<i>no service</i>	<i>no service</i>	14:26	15:26	16:26	17:26	<i>no service</i>	<i>no service</i>	<i>no service</i>
Shattuck Way / Avery Rd. Southbound ON CALL	6:31	7:26	8:26	<i>no service</i>	<i>no service</i>	<i>no service</i>	<i>no service</i>	<i>no service</i>	14:26	15:26	16:26	17:26	<i>no service</i>	<i>no service</i>	<i>no service</i>
Shattuck Way / Piscataqua Dr. Southbound ON CALL	6:31	7:27	8:27	<i>no service</i>	<i>no service</i>	<i>no service</i>	<i>no service</i>	<i>no service</i>	14:27	15:27	16:27	17:27	<i>no service</i>	<i>no service</i>	<i>no service</i>
Shattuck Way / Nimble Hill Rd. Outbound ON CALL	<i>no service</i>	<i>no service</i>	<i>no service</i>	9:26	10:26	11:26	12:26	13:26	<i>no service</i>	<i>no service</i>	<i>no service</i>	<i>no service</i>	18:26	19:26	20:26
Newington Town Hall ON CALL	<i>no service</i>	<i>no service</i>	<i>no service</i>	9:28	10:28	11:28	12:28	13:28	<i>no service</i>	<i>no service</i>	<i>no service</i>	<i>no service</i>	18:28	19:28	20:28

INBOUND

NEWINGTON

Newington Town Hall ON CALL	<i>no service</i>	<i>no service</i>	<i>no service</i>	9:28	10:28	11:28	12:28	13:28	<i>no service</i>	<i>no service</i>	<i>no service</i>	<i>no service</i>	18:28	19:28	20:28
Nimble Hill Rd./Shattuck Way Inbound ON CALL	<i>no service</i>	<i>no service</i>	<i>no service</i>	9:30	10:30	11:30	12:30	13:30	<i>no service</i>	<i>no service</i>	<i>no service</i>	<i>no service</i>	18:30	19:30	20:30
Fox Run Mall	6:33	7:33	8:33	9:33	10:33	11:33	12:33	13:33	14:33	15:33	16:33	17:33	18:33	19:33	20:33
The Crossings (Regal Cinema) Southbound	6:35	7:35	8:35	9:35	10:35	11:35	12:35	13:35	14:35	15:35	16:35	17:35	18:35	19:35	20:35

PORTSMOUTH

Gosling / Winsor Rds. (Gosling Meadows)	6:36	7:36	8:36	9:36	10:36	11:36	12:36	13:36	14:36	15:36	16:36	17:36	18:36	19:36	20:36
Woodbury Ave. (Verizon Wireless)	6:37	7:37	8:37	9:37	10:37	11:37	12:37	13:37	14:37	15:37	16:37	17:37	18:37	19:37	20:37
Commerce Way (Marshalls Plaza) Southbound	6:39	7:39	8:39	9:39	10:39	11:39	12:39	13:39	14:39	15:39	16:39	17:39	18:39	19:39	20:39
170 Commerce Way	6:39	7:39	8:39	9:39	10:39	11:39	12:39	13:39	14:39	15:39	16:39	17:39	18:39	19:39	20:39
Commerce Way / Portsmouth Blvd.	6:39	7:39	8:39	9:39	10:39	11:39	12:39	13:39	14:39	15:39	16:39	17:39	18:39	19:39	20:39
Falkland Pl / Kearsarge Way (Atlantic Heights)	6:43	7:43	8:43	9:43	10:43	11:43	12:43	13:43	14:43	15:43	16:43	17:43	18:43	19:43	20:43
Kearsarge Way / Mangrove St.	6:44	7:44	8:44	9:44	10:44	11:44	12:44	13:44	14:44	15:44	16:44	17:44	18:44	19:44	20:44
Market St. / I-95 Southbound	6:47	7:47	8:47	9:47	10:47	11:47	12:47	13:47	14:47	15:47	16:47	17:47	18:47	19:47	20:47
Russell / Deer Sts.	6:49	7:49	8:49	9:49	10:49	11:49	12:49	13:49	14:49	15:49	16:49	17:49	18:49	19:49	20:49
Hanover St. (Vaughan Mall)	6:50	7:50	8:50	9:50	10:50	11:50	12:50	13:50	14:50	15:50	16:50	17:50	18:50	19:50	20:50
Hanover Station	6:57	7:57	8:57	9:57	10:57	11:57	12:57	13:57	14:57	15:57	16:57	17:57	18:57	19:57	20:57

Times in italics are estimated. Due to variations in traffic, stop requests, and the timing of traffic signals, buses can pass these stops with several minutes of variance day to day and run to run. Please plan accordingly.

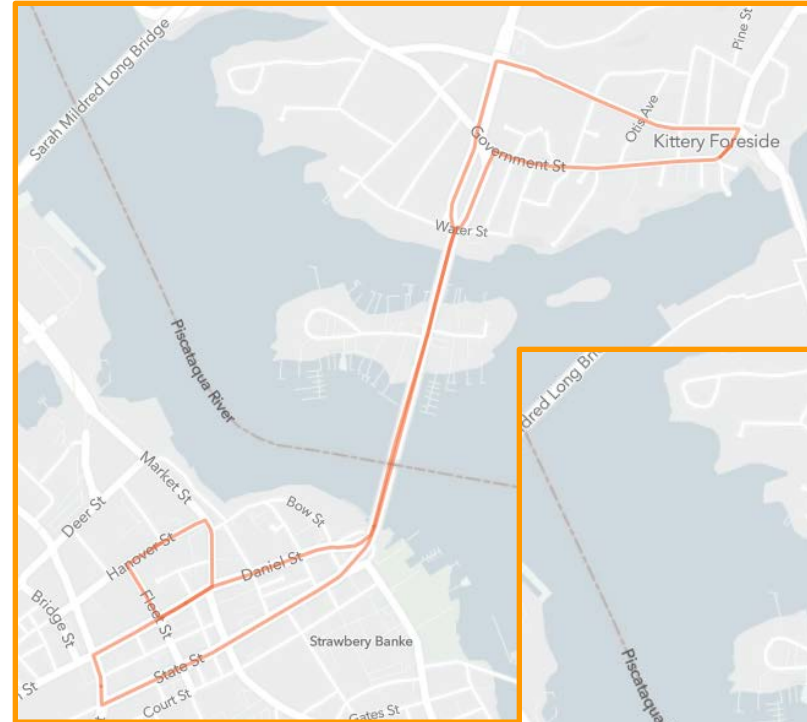


Route Map and Schedule

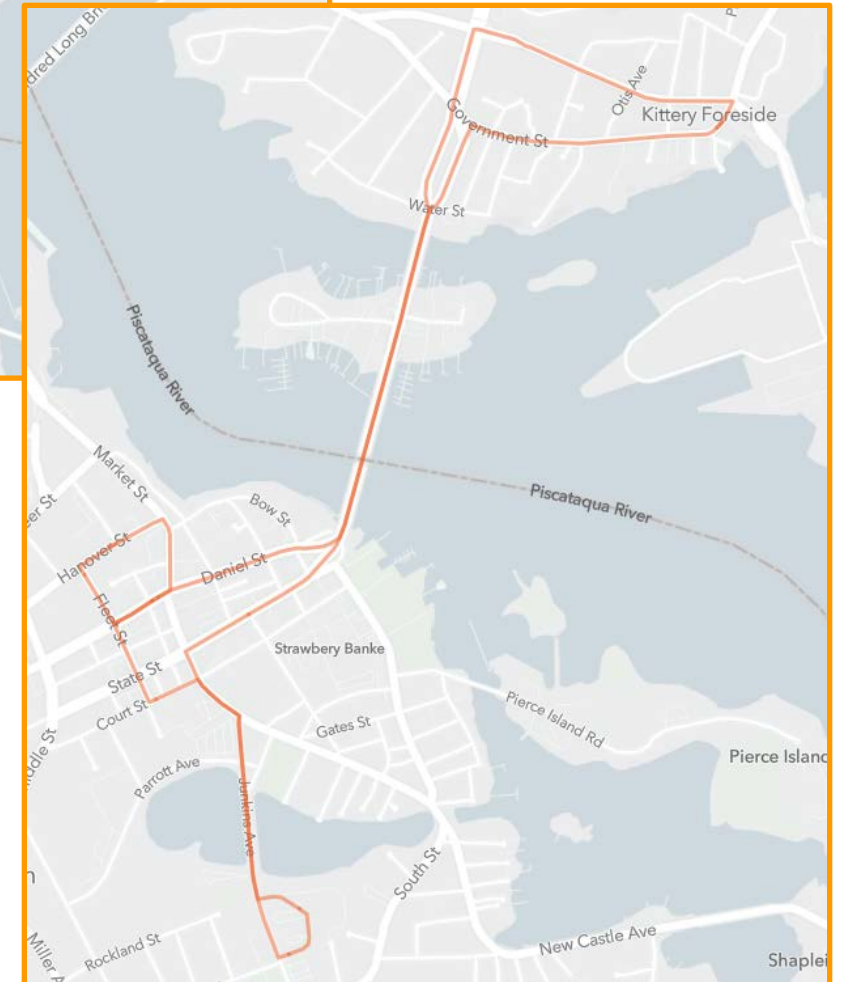
COAST

Route 44 Portsmouth City Hall / Kittery / PNSY

- Hourly Frequency, 6:20a – 6:55p
- Monday through Friday
- Route 13 & 14 buses arriving in Downtown Portsmouth at 6:21a will simply continue as Route 44 to Kittery (no transfers required)
- Connections in Downtown Portsmouth



6:21 AM RUN ROUTING
FROM MARKET SQUARE



ROUTING FOR THE REST
OF THE DAY

Route 44 Portsmouth City Hall / Kittery / PNSY (Monday - Friday)

OUTBOUND

PORTSMOUTH													
Hanover Station	6:21	7:36	8:36	9:36	10:36	11:36	12:36	13:36	14:36	15:36	16:36	17:36	18:36
Pleasant St. / Junkins Ave.	<i>no service</i>	7:39	8:39	9:39	10:39	11:39	12:39	13:39	14:39	15:39	16:39	17:39	18:39
Junkins / Parrott Aves.	<i>no service</i>	7:39	8:39	9:39	10:39	11:39	12:39	13:39	14:39	15:39	16:39	17:39	18:39
Junkins Ave. (South Playground)	<i>no service</i>	7:40	8:40	9:40	10:40	11:40	12:40	13:40	14:40	15:40	16:40	17:40	18:40
Junkins Ave. (Portsmouth City Hall)	<i>no service</i>	7:41	8:41	9:41	10:41	11:41	12:41	13:41	14:41	15:41	16:41	17:41	18:41
Junkins Ave. / Pleasant St.	<i>no service</i>	7:42	8:42	9:42	10:42	11:42	12:42	13:42	14:42	15:42	16:42	17:42	18:42
Pleasant / Court Sts.	<i>no service</i>	7:42	8:42	9:42	10:42	11:42	12:42	13:42	14:42	15:42	16:42	17:42	18:42
State / Atkinson Sts.	6:27	7:43	8:43	9:43	10:43	11:43	12:43	13:43	14:43	15:43	16:43	17:43	18:43
KITTERY													
Hunter Ave. / Government St.	6:29	7:45	8:45	9:45	10:45	11:45	12:45	13:45	14:45	15:45	16:45	17:45	18:45
Government St. (PNSY Gate 1)	6:35	7:47	8:47	9:47	10:47	11:47	12:47	13:47	14:47	15:47	16:47	17:47	18:47

INBOUND

KITTERY													
Government St. (PNSY Gate 1)	6:35	7:47	8:47	9:47	10:47	11:47	12:47	13:47	14:47	15:47	16:47	17:47	18:47
Walker St.	6:36	7:48	8:48	9:48	10:48	11:48	12:48	13:48	14:48	15:48	16:48	17:48	18:48
PORTSMOUTH													
Daniel / Bow Sts.	6:38	7:50	8:50	9:50	10:50	11:50	12:50	13:50	14:50	15:50	16:50	17:50	18:50
Hanover Station	6:42	7:54	8:54	9:54	10:54	11:54	12:54	13:54	14:54	15:54	16:54	17:54	18:54

Times in italics are estimated. Due to variations in traffic, stop requests, and the timing of traffic signals, buses can pass these stops with several minutes of variance day to day and run to run. Please plan accordingly.



Route Map and Schedule



Route 100 Somersworth / Berwick / Kittery / PNSY

AM

Route 100 Weekdays

SOMERSWORTH	
High St. (Tri-City Plaza #140)	5:50
High St. / Stackpole Rd. (Seacoast Redi-Care)	5:54
High / Franklin Sts.	5:56
BERWICK	
Sullivan St. (Berwick Town Hall)	6:01
Allen St. / Saw Mill Hill Southbound	6:03
SOUTH BERWICK	
Main / Norton Sts.	6:09
Downtown Park & Ride (Central Elementary School)	6:10
ELIOT	
Eliot Commons	6:20
KITTERY	
Government St. (PNSY Gate 1)	6:33

PM

Route 100 Weekdays

KITTERY	
Government St. (PNSY Gate 1)	15:46
ELIOT	
Eliot Commons	16:00
SOUTH BERWICK	
Main St. (Town Hall Park & Ride)	16:15
Main / Norton Sts. (Post Office)	16:18
BERWICK	
Allen St. / Saw Mill Hill Northbound	16:26
Berwick Town Offices	16:29
SOMERSWORTH	
High St. (VFW / City Hall)	16:32
High St. / Memorial Dr.	16:36
High / Bernier Sts.	16:39
High St. (Tri-City Plaza #140)	16:46

Times in italics are estimated. Due to variations in traffic, stop requests, and the timing of traffic signals, buses can pass these stops with several minutes of variance day to day and run to run. Please plan accordingly.

