



**COAST**

**2020 Draft Schedules  
and Maps**



# Important Operational Details to Note

---

The changes we will launch on **June 29, 2020** are essential for COAST to implement. We are working under the very real scenario we face – reduced overall funding. While we redesigned the system in ways that we think will in many ways represent improvements for riders, our plan also represents reductions in service that we must make given the fewer revenues we will have to work with.

## Timetables

- Please note that the timetables currently are still drafts.
- Times will likely continue to be adjusted as we continue verification of actual running times for each route (by a few minutes).
- Some of the new proposed bus stops are still in the process of being approved by communities.
- The timetables give you an opportunity to review specific trips and trip combinations you need to take.
- Sometime hopefully in January 2020 you will be able to use our Trip Planner, on the home page of our website, to plan sample trips on the new system (by putting in weekday or Saturday travel date after **June 29, 2020**).

## Recognized Holidays

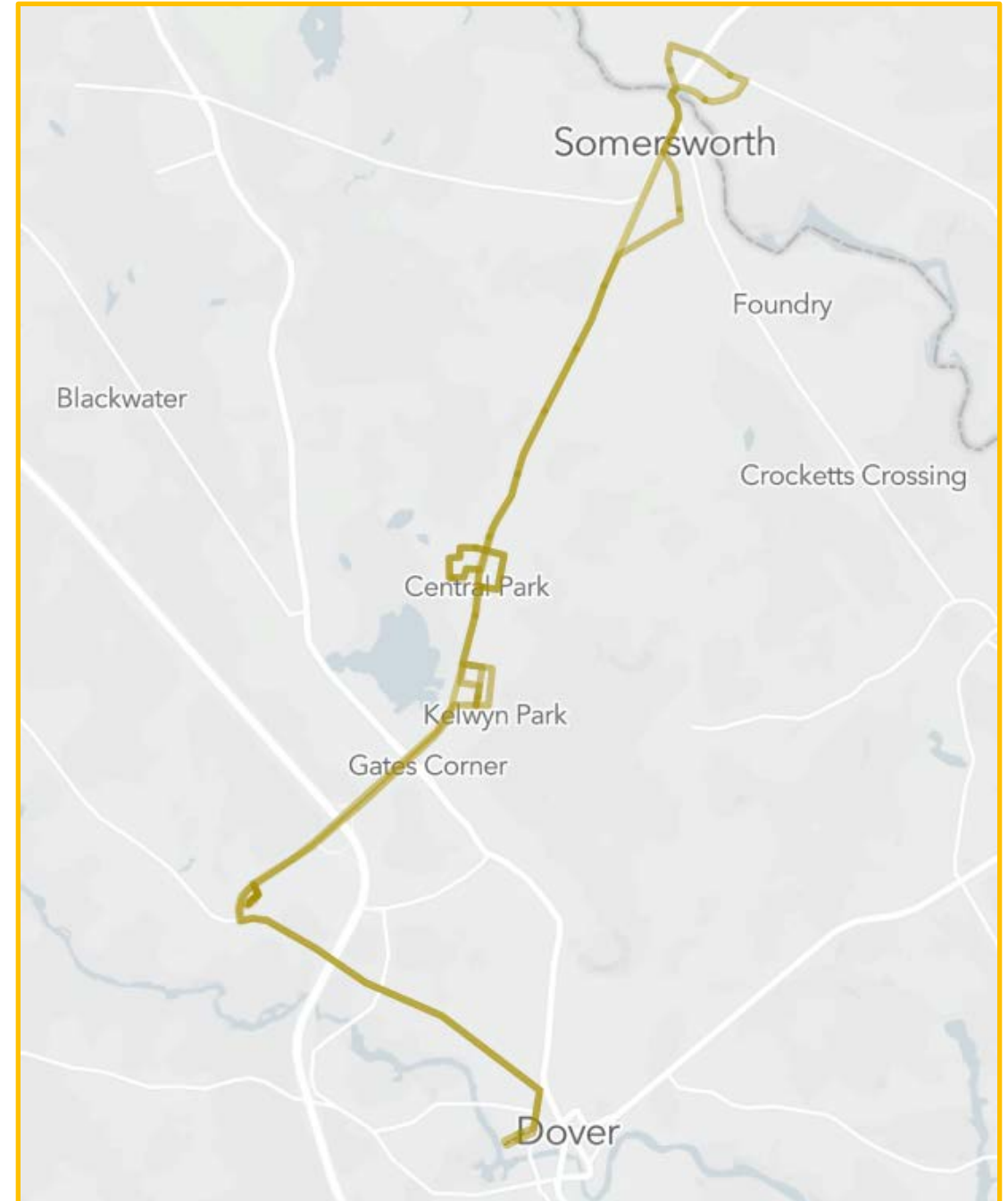
- COAST currently recognizes six (6) Federal holidays. After **June 29, 2020** we will recognize the same six (6) Federal holidays, plus two additional days that we will not operate on. These additional days will be; Martin Luther King Jr./Civil Rights Day & Christmas Eve.



# Draft Route Map and Schedule

# COAST

**Route 1    Dover / Somersworth / Berwick**



# Route 1 Dover / Somersworth / Berwick (Monday - Saturday)

## NORTHBOUND

<b>DOVER</b>													
Dover Transportation Center	<b>6:30</b>	<b>7:30</b>		<b>9:30</b>	<b>10:30</b>	<b>11:30</b>	<b>12:30</b>	<b>13:30</b>	<b>14:30</b>	<b>15:30</b>	<b>16:30</b>	<b>17:30</b>	<b>18:30</b>
Sixth / Grove Sts. Outbound	6:32	7:32		9:32	10:32	11:32	12:32	13:32	14:32	15:32	16:32	17:32	18:32
Sixth / Horne Sts. Outbound	6:33	7:33		9:33	10:33	11:33	12:33	13:33	14:33	15:33	16:33	17:33	18:33
Sixth St. / Hillcrest Dr.	6:33	7:33		9:33	10:33	11:33	12:33	13:33	14:33	15:33	16:33	17:33	18:33
Sixth / Whittier Sts. Outbound	6:34	7:34		9:34	10:34	11:34	12:34	13:34	14:34	15:34	16:34	17:34	18:34
Indian Brook Dr. (NHDOT Park & Ride - Exit 9)	<b>6:36</b>	<b>7:36</b>		<b>9:36</b>	<b>10:36</b>	<b>11:36</b>	<b>12:36</b>	<b>13:36</b>	<b>14:36</b>	<b>15:36</b>	<b>16:36</b>	<b>17:36</b>	<b>18:36</b>
<b>SOMERSWORTH</b>													
High St. (Tri-City Plaza #140)	5:38	6:38	7:38	9:38	10:38	11:38	12:38	13:38	14:38	15:38	16:38	17:38	18:38
High St. (Goodwill)	5:40	6:40	7:40	9:40	10:40	11:40	12:40	13:40	14:40	15:40	16:40	17:40	18:40
<b>High St. (Walmart)</b>	<b>5:44</b>	<b>6:44</b>	<b>7:44</b>	<b>9:44</b>	<b>10:44</b>	<b>11:44</b>	<b>12:44</b>	<b>13:44</b>	<b>14:44</b>	<b>15:44</b>	<b>16:44</b>	<b>17:44</b>	<b>18:44</b>
High St. (Target) ON CALL	5:45	6:45	7:45	9:45	10:45	11:45	12:45	13:45	14:45	15:45	16:45	17:45	18:45
High St. (Holy Trinity Church)	5:47	6:47	7:47	9:47	10:47	11:47	12:47	13:47	14:47	15:47	16:47	17:47	18:47
High St. / Stackpole Rd. (Seacoast Redi-Care)	5:48	6:48	7:48	9:48	10:48	11:48	12:48	13:48	14:48	15:48	16:48	17:48	18:48
High / Laurier Sts.	5:48	6:48	7:48	9:48	10:48	11:48	12:48	13:48	14:48	15:48	16:48	17:48	18:48
High St. / Indigo Hill Rd. (CVS Pharmacy)	5:49	6:49	7:49	9:49	10:49	11:49	12:49	13:49	14:49	15:49	16:49	17:49	18:49
High St. / Bartlett Ave. Northbound	5:49	6:49	7:49	9:49	10:49	11:49	12:49	13:49	14:49	15:49	16:49	17:49	18:49
High / Horne Sts. (Cumberland Farms)	5:50	6:50	7:50	9:50	10:50	11:50	12:50	13:50	14:50	15:50	16:50	17:50	18:50
Franklin / High Sts.	5:50	6:50	7:50	9:50	10:50	11:50	12:50	13:50	14:50	15:50	16:50	17:50	18:50
Franklin / Garden Sts.	5:51	6:51	7:51	9:51	10:51	11:51	12:51	13:51	14:51	15:51	16:51	17:51	18:51
Franklin / Green Sts.	5:52	6:52	7:52	9:52	10:52	11:52	12:52	13:52	14:52	15:52	16:52	17:52	18:52
Green / Washington Sts.	5:52	6:52	7:52	9:52	10:52	11:52	12:52	13:52	14:52	15:52	16:52	17:52	18:52
High St. / Government Way (City Hall)	5:53	6:53	7:53	9:53	10:53	11:53	12:53	13:53	14:53	15:53	16:53	17:53	18:53
Market St. (Borderline Beverage)	5:54	6:54	7:54	9:54	10:54	11:54	12:54	13:54	14:54	15:54	16:54	17:54	18:54
<b>BERWICK</b>													
Sullivan St. (Berwick Town Hall)	5:55	6:55	7:55	9:55	10:55	11:55	12:55	13:55	14:55	15:55	16:55	17:55	18:55

## SOUTHBOUND

<b>BERWICK</b>													
Sullivan St. (Berwick Town Hall)	5:55	6:55	7:55	9:55	10:55	11:55	12:55	13:55	14:55	15:55	16:55	17:55	18:55
Wilson / School Sts.	5:55	6:55	7:55	9:55	10:55	11:55	12:55	13:55	14:55	15:55	16:55	17:55	18:55
Allen / Lord Sts. (Berwick Meadows)	5:56	6:56	7:56	9:56	10:56	11:56	12:56	13:56	14:56	15:56	16:56	17:56	18:56
Saw Mill Hill / Allen Sts.	5:56	6:56	7:56	9:56	10:56	11:56	12:56	13:56	14:56	15:56	16:56	17:56	18:56
Saw Mill Hill / George Sts.	5:57	6:57	7:57	9:57	10:57	11:57	12:57	13:57	14:57	15:57	16:57	17:57	18:57
<b>SOMERSWORTH</b>													
Market / Winter Sts. (Stateline Minimart)	5:58	6:58	7:58	9:58	10:58	11:58	12:58	13:58	14:58	15:58	16:58	17:58	18:58
High St. (VFW / City Hall)	5:58	6:58	7:58	9:58	10:58	11:58	12:58	13:58	14:58	15:58	16:58	17:58	18:58
High / Noble Sts.	5:59	6:59	7:59	9:59	10:59	11:59	12:59	13:59	14:59	15:59	16:59	17:59	18:59
High St. / Memorial Dr.	5:59	6:59	7:59	9:59	10:59	11:59	12:59	13:59	14:59	15:59	16:59	17:59	18:59
High / Horne Sts.	6:00	7:00	8:00	10:00	11:00	12:00	13:00	14:00	15:00	16:00	17:00	18:00	19:00
High St. / Bartlett Ave. Southbound	6:00	7:00	8:00	10:00	11:00	12:00	13:00	14:00	15:00	16:00	17:00	18:00	19:00
High St. / Blackwater Rd.	6:01	7:01	8:01	10:01	11:01	12:01	13:01	14:01	15:01	16:01	17:01	18:01	19:01
High St. (Family Care of Somersworth)	6:02	7:02	8:02	10:02	11:02	12:02	13:02	14:02	15:02	16:02	17:02	18:02	19:02
High St. / Washburn Ct.	6:03	7:03	8:03	10:03	11:03	12:03	13:03	14:03	15:03	16:03	17:03	18:03	19:03
High / Bernier Sts.	6:04	7:04	8:04	10:04	11:04	12:04	13:04	14:04	15:04	16:04	17:04	18:04	19:04
<b>High St. (Walmart)</b>	<b>6:07</b>	<b>7:07</b>	<b>8:07</b>	<b>10:07</b>	<b>11:07</b>	<b>12:07</b>	<b>13:07</b>	<b>14:07</b>	<b>15:07</b>	<b>16:07</b>	<b>17:07</b>	<b>18:07</b>	<b>19:07</b>
High St. (Target) ON CALL	6:09	7:09	8:09	10:09	11:09	12:09	13:09	14:09	15:09	16:09	17:09	18:09	19:09
High St. (Dollar Tree)	6:09	7:09	8:09	10:09	11:09	12:09	13:09	14:09	15:09	16:09	17:09	18:09	19:09
High St. (Tri-City Plaza #140)	6:11	7:11	8:11	10:11	11:11	12:11	13:11	14:11	15:11	16:11	17:11	18:11	19:11
<b>DOVER</b>													
Indian Brook Dr. (NHDOT Park & Ride - Exit 9)	6:17	7:17	8:17	10:17	11:17	12:17	13:17	14:17	15:17	16:17	17:17	18:17	19:17
Sixth / Whittier Sts. Inbound	6:18	7:18	8:18	10:18	11:18	12:18	13:18	14:18	15:18	16:18	17:18	18:18	19:18
Sixth St. / Hillside Dr.	6:19	7:19	8:19	10:19	11:19	12:19	13:19	14:19	15:19	16:19	17:19	18:19	19:19
Sixth / Horne Sts. Inbound	6:19	7:19	8:19	10:19	11:19	12:19	13:19	14:19	15:19	16:19	17:19	18:19	19:19
Sixth / Grove Sts. Inbound	6:20	7:20	8:20	10:20	11:20	12:20	13:20	14:20	15:20	16:20	17:20	18:20	19:20
Chestnut / Lincoln Sts. (Carswell Auto Parts)	6:21	7:21	8:21	10:21	11:21	12:21	13:21	14:21	15:21	16:21	17:21	18:21	19:21
Dover Transportation Center	6:25	7:25	8:25	10:25	11:25	12:25	13:25	14:25	15:25	16:25	17:25	18:25	19:25

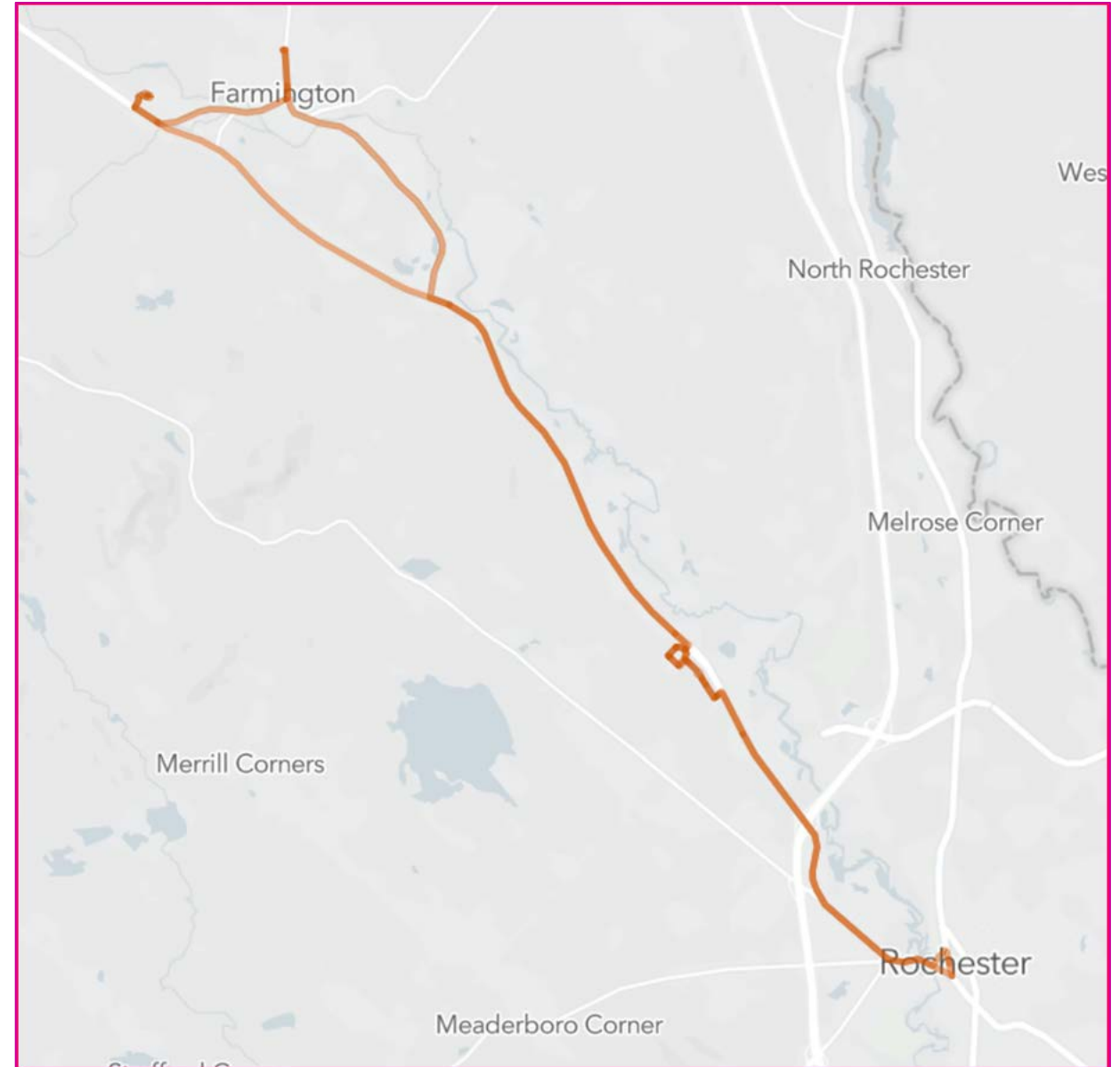
Times in italics are estimated. Due to variations in traffic, stop requests, and the timing of traffic signals, buses can pass these stops with several minutes of variance day to day and run to run. Please plan accordingly.



# Draft Route Map and Schedule

# COAST

## Route 6 Farmington / Rochester



## Route 6 Farmington / Rochester (Monday - Friday)

### SOUTHBOUND

#### FARMINGTON

<b>Main / Pleasant Sts.</b>	<b>5:31</b>	<b>6:31</b>	<b>7:31</b>		<b>9:31</b>	<b>10:31</b>	<b>11:31</b>	<b>12:31</b>	<i>drop-off only</i>		<b>15:31</b>	<b>16:31</b>	<b>17:31</b>	<i>drop-off only</i>
Main St. (Old Courthouse)	5:32	6:32	7:32		9:32	10:32	11:32	12:32	<i>drop-off only</i>		15:32	16:32	17:32	<i>drop-off only</i>
Main / Charles Sts. (Memorial Park)	5:33	6:33	7:33		9:33	10:33	11:33	12:33	<i>drop-off only</i>		15:33	16:33	17:33	<i>drop-off only</i>
Central / Spring Sts.	5:34	6:34	7:34		9:34	10:34	11:34	12:34	<i>drop-off only</i>		15:34	16:34	17:34	<i>drop-off only</i>
Central St. / Orchard Cir.	5:35	6:35	7:35		9:35	10:35	11:35	12:35	<i>drop-off only</i>		15:35	16:35	17:35	<i>drop-off only</i>
Colonial Cir. (Trotting Park) East	5:37	6:37	7:37		9:37	10:37	11:37	12:37	<i>drop-off only</i>		15:37	16:37	17:37	<i>drop-off only</i>
Colonial Cir. (Trotting Park) West	5:37	6:37	7:37		9:37	10:37	11:37	12:37	<i>drop-off only</i>		15:37	16:37	17:37	<i>drop-off only</i>
High / Tappan Sts. (Rite-Aid)	5:39	6:39	7:39		9:39	10:39	11:39	12:39	<i>drop-off only</i>		15:39	16:39	17:39	<i>drop-off only</i>
NH 11 (NAPA Auto Parts)	5:40	6:40	7:40		9:40	10:40	11:40	12:40			15:40	16:40	17:40	
NH 11 (Metal Farm)	5:40	6:40	7:40		9:40	10:40	11:40	12:40			15:40	16:40	17:40	
NH 11 / NH 153 (Farmer's Kitchen)	5:41	6:41	7:41		9:41	10:41	11:41	12:41			15:41	16:41	17:41	
NH 11 (Family Care of Farmington) Southbound	5:42	6:42	7:42		9:42	10:42	11:42	12:42			15:42	16:42	17:42	
Farmington Rd. (Lilac City Pediatrics) Southbound	5:43	6:43	7:43		9:43	10:43	11:43	12:43			15:43	16:43	17:43	
Sterling Dr. (Strafford County Dialysis) ON CALL	5:45	6:45	7:45		9:45	10:45	11:45	12:45			15:45	16:45	17:45	

#### ROCHESTER

<b>Farmington Rd. (Walmart)</b>	<b>5:52</b>	<b>6:52</b>	<b>7:52</b>		<b>9:52</b>	<b>10:52</b>	<b>11:52</b>	<b>12:52</b>			<b>15:52</b>	<b>16:52</b>	<b>17:52</b>	
The Ridge Marketplace Southbound	5:53	6:53	7:53		9:53	10:53	11:53	12:53			15:53	16:53	17:53	
Farmington Rd. (Northgate Apts.)	5:54	6:54	7:54		9:54	10:54	11:54	12:54			15:54	16:54	17:54	
Farmington Rd. / Cardinal Dr.	5:55	6:55	7:55		9:55	10:55	11:55	12:55			15:55	16:55	17:55	
North Main St. (Spaulding Commons)	5:56	6:56	7:56		9:56	10:56	11:56	12:56			15:56	16:56	17:56	
North Main St. / Cushing Blvd. (Burger King)	5:56	6:56	7:56		9:56	10:56	11:56	12:56			15:56	16:56	17:56	
North Main St. (Holy Rosary Parish) Southbound	5:57	6:57	7:57		9:57	10:57	11:57	12:57			15:57	16:57	17:57	
North Main / Pine Sts.	5:57	6:57	7:57		9:57	10:57	11:57	12:57			15:57	16:57	17:57	
<b>Wakefield St. (Rochester City Hall)</b>	<b>5:58</b>	<b>6:58</b>	<b>7:58</b>		<b>9:58</b>	<b>10:58</b>	<b>11:58</b>	<b>12:58</b>			<b>15:58</b>	<b>16:58</b>	<b>17:58</b>	

### NORTHBOUND

#### ROCHESTER

<b>Wakefield St. (Rochester City Hall)</b>	<b>6:02</b>	<b>7:02</b>	<b>8:02</b>		<b>10:02</b>	<b>11:02</b>	<b>12:02</b>	<b>13:02</b>			<b>16:02</b>	<b>17:02</b>	<b>18:02</b>	
North Main St. / Cove Ct.	6:03	7:03	8:03		10:03	11:03	12:03	13:03			16:03	17:03	18:03	
North Main St. (Holy Rosary Parish) Northbound	6:04	7:04	8:04		10:04	11:04	12:04	13:04			16:04	17:04	18:04	
North Main St. / Fortier Dr.	6:05	7:05	8:05		10:05	11:05	12:05	13:05			16:05	17:05	18:05	
North Main St. (Pizza hut / Dunkin' Donuts)	6:06	7:06	8:06		10:06	11:06	12:06	13:06			16:06	17:06	18:06	
Farmington Rd. (Greenwood Inn)	6:08	7:08	8:08		10:08	11:08	12:08	13:08			16:08	17:08	18:08	
Farmington Rd. (Cocheco River Estates)	6:09	7:09	8:09		10:09	11:09	12:09	13:09			16:09	17:09	18:09	
The Ridge Marketplace Northbound	6:11	7:11	8:11		10:11	11:11	12:11	13:11			16:11	17:11	18:11	
<b>Farmington Rd. (Walmart)</b>	<b>6:13</b>	<b>7:13</b>	<b>8:13</b>		<b>10:13</b>	<b>11:13</b>	<b>12:13</b>	<b>13:13</b>			<b>16:13</b>	<b>17:13</b>	<b>18:13</b>	

#### FARMINGTON

Sterling Dr. (Strafford County Dialysis) ON CALL	6:14	7:14	8:14		10:14	11:14	12:14	13:14			16:14	17:14	18:14	
Farmington Rd. (Lilac City Pediatrics) Northbound	6:15	7:15	8:15		10:15	11:15	12:15	13:15			16:15	17:15	18:15	
NH 11 (Family Care of Farmington) Northbound	6:17	7:17	8:17		10:17	11:17	12:17	13:17			16:17	17:17	18:17	
NH 11 / NH 153 (Irving)	6:18	7:18	8:18		10:18	11:18	12:18	13:18			16:18	17:18	18:18	
Main St. / Cocheco Rd.	6:19	7:19	8:19		10:19	11:19	12:19	13:19			16:19	17:19	18:19	
Main St. (Farmington Public Safety Building)	6:20	7:20	8:20		10:20	11:20	12:20	13:20			16:20	17:20	18:20	
Main / Elm Sts.	6:21	7:21	8:21		10:21	11:21	12:21	13:21			16:21	17:21	18:21	
<b>Main / Pleasant Sts.</b>	<b>6:25</b>	<b>7:25</b>	<b>8:25</b>		<b>10:25</b>	<b>11:25</b>	<b>12:25</b>	<b>13:25</b>			<b>16:25</b>	<b>17:25</b>	<b>18:25</b>	

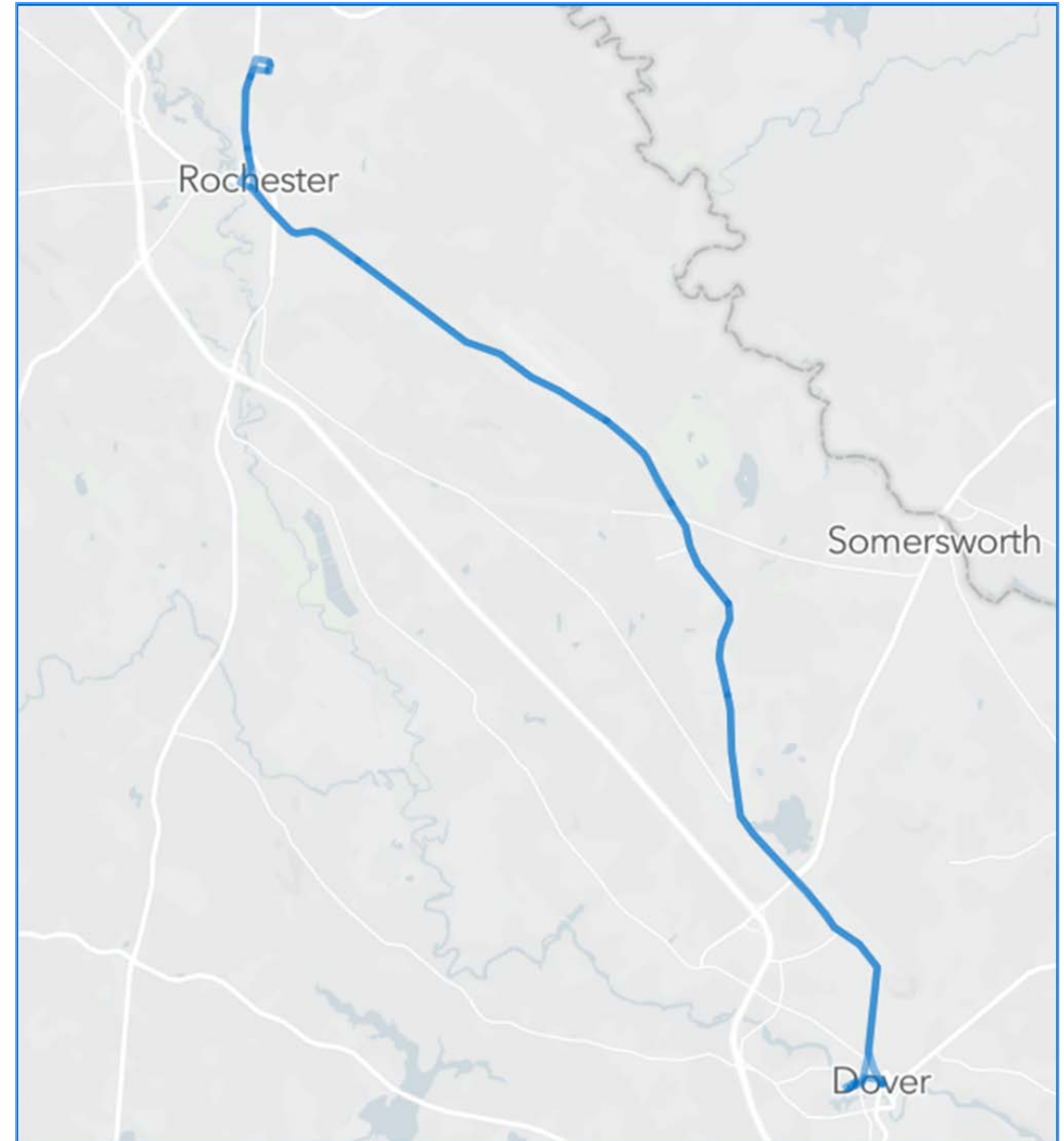
Times in italics are estimated. Due to variations in traffic, stop requests, and the timing of traffic signals, buses can pass these stops with several minutes of variance day to day and run to run. Please plan accordingly.



## Draft Route Map and Schedule

**COAST**

**Route 12 Rochester / Somersworth / Dover**





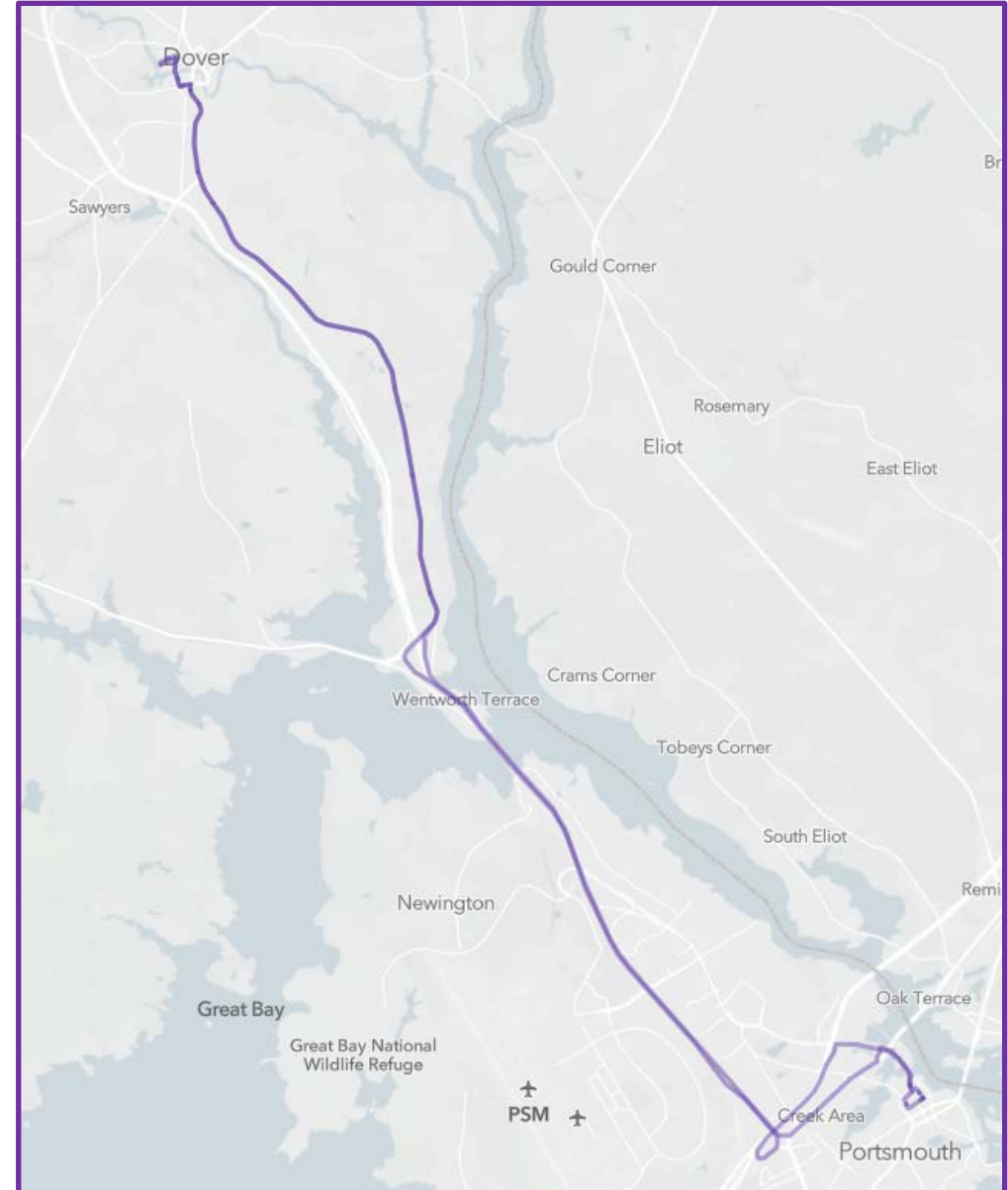




# Draft Route Map and Schedule

# COAST

## Route 13 Dover / Portsmouth



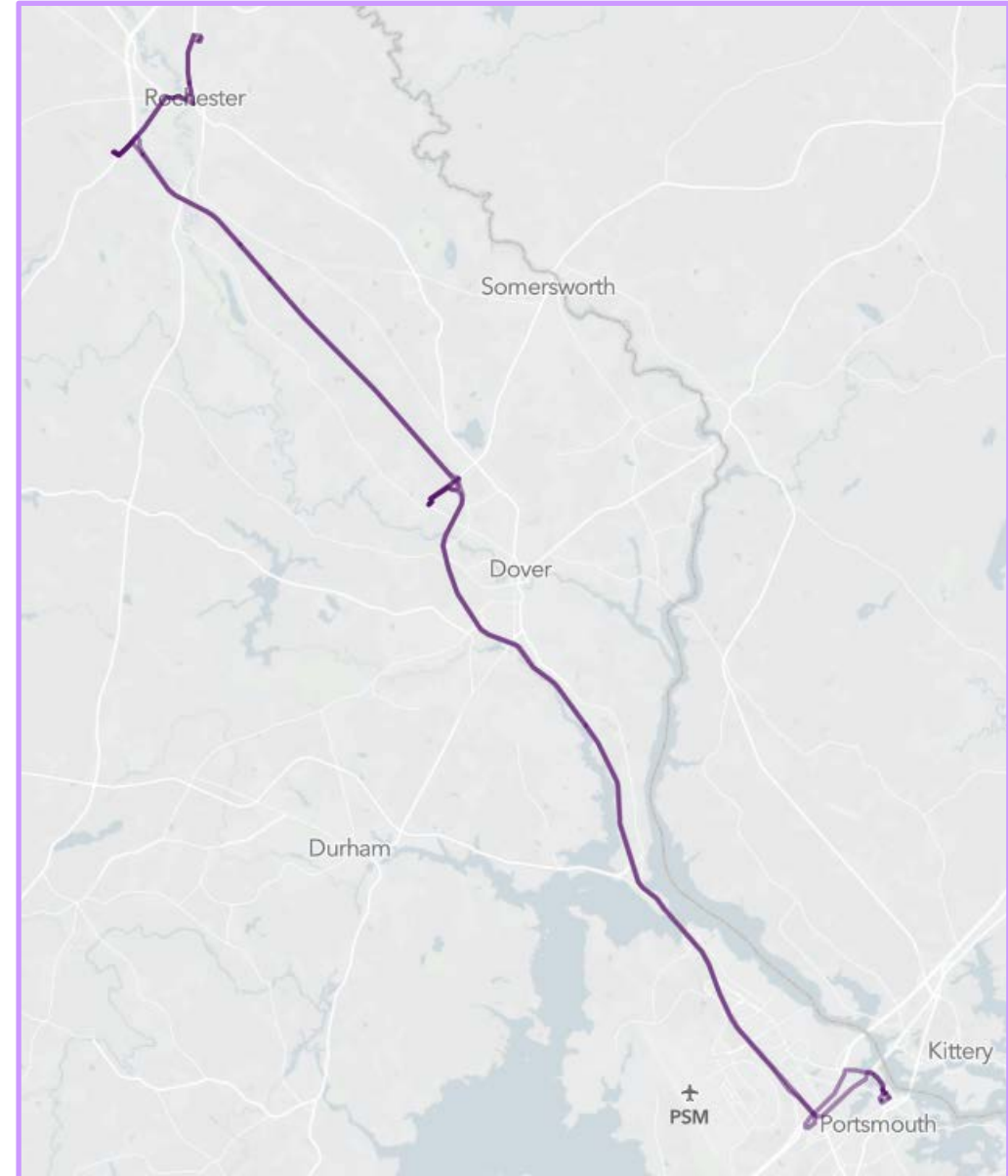




# Draft Route Map and Schedule

# COAST

## Route 14 Rochester / Dover / Portsmouth



## Route 14 Rochester / Dover / Portsmouth (Monday - Saturday)

### SOUTHBOUND

ROCHESTER																	
Lilac Mall	5:36	7:09	8:09	9:09	10:09	11:09	12:09	13:09	14:09	15:09	16:09	17:09	18:09	19:09	20:09	21:09	22:09
Wakefield St. / Community Way	5:37	7:10	8:10	9:10	10:10	11:10	12:10	13:10	14:10	15:10	16:10	17:10	18:10	19:10	20:10	21:10	22:10
Wakefield St. (Spaulding High School) Southbound	5:37	7:10	8:10	9:10	10:10	11:10	12:10	13:10	14:10	15:10	16:10	17:10	18:10	19:10	20:10	21:10	22:10
Wakefield / Union Sts.	5:38	7:11	8:11	9:11	10:11	11:11	12:11	13:11	14:11	15:11	16:11	17:11	18:11	19:11	20:11	21:11	22:11
North Main St. / Cove Ct.	5:39	7:12	8:12	9:12	10:12	11:12	12:12	13:12	14:12	15:12	16:12	17:12	18:12	19:12	20:12	21:12	22:12
Washington St. / Madison Ave. Southbound	5:41	7:14	8:14	9:14	10:14	11:14	12:14	13:14	14:14	15:14	16:14	17:14	18:14	19:14	20:14	21:14	22:14
Washington / Chasse Sts. Southbound	5:41	7:14	8:14	9:14	10:14	11:14	12:14	13:14	14:14	15:14	16:14	17:14	18:14	19:14	20:14	21:14	22:14
Washington / Duquette Sts. Southbound	5:42	7:15	8:15	9:15	10:15	11:15	12:15	13:15	14:15	15:15	16:15	17:15	18:15	19:15	20:15	21:15	22:15
Rochester Park & Ride	5:45	7:18	8:18	9:18	10:18	11:18	12:18	13:18	14:18	15:18	16:18	17:18	18:18	19:18	20:18	21:18	22:18
DOVER																	
Indian Brook Dr. (NHDOT Park & Ride - Exit 9)	5:58	7:31	8:31	9:31	10:31	11:31	12:31	13:31	14:31	15:31	16:31	17:31	18:31	19:31	20:31		
PORTSMOUTH																	
Russell / Deer Sts.	6:17	7:50	8:50	9:50	10:50	11:50	12:50	13:50	14:50	15:50	16:50	17:50	18:50	19:50	20:50		
Hanover St. (Vaughan Mall)	6:20	7:53	8:53	9:53	10:53	11:53	12:53	13:53	14:53	15:53	16:53	17:53	18:53	19:53	20:53		
Hanover St. (Connections with COAST Routes)	6:21	7:53	8:53	9:54	10:54	11:54	12:54	13:54	14:54	15:54	16:54	17:54	18:54	19:54	20:54		

### NORTHBOUND

PORTSMOUTH																	
Hanover St. (Connections with COAST Routes)	7:00	8:00	9:00	10:00	11:00	12:00	13:00	14:00	15:00	16:00	17:00	18:00	19:00	20:00			
Russell St. (Sheraton Harborside)	7:01	8:01	9:01	10:01	11:01	12:01	13:01	14:01	15:01	16:01	17:01	18:01	19:01	20:01			
DOVER																	
Indian Brook Dr. (NHDOT Park & Ride - Exit 9)	7:23	8:23	9:23	10:23	11:23	12:23	13:23	14:23	15:23	16:23	17:23	18:23	19:23	20:23			
ROCHESTER																	
Rochester Park & Ride	6:37	7:37	8:37	9:37	10:37	11:37	12:37	13:37	14:37	15:37	16:37	17:37	18:37	19:37	20:37		
Washington / Brock Sts. Northbound	6:39	7:39	8:39	9:39	10:39	11:39	12:39	13:39	14:39	15:39	16:39	17:39	18:39	19:39	20:39		
Washington / Chasse Sts. Northbound	6:39	7:39	8:39	9:39	10:39	11:39	12:39	13:39	14:39	15:39	16:39	17:39	18:39	19:39	20:39		
Washington St. / Madison Ave. Northbound	6:40	7:40	8:40	9:40	10:40	11:40	12:40	13:40	14:40	15:40	16:40	17:40	18:40	19:40	20:40		
North Main / Pine Sts.	6:40	7:40	8:40	9:40	10:40	11:40	12:40	13:40	14:40	15:40	16:40	17:40	18:40	19:40	20:40		
Wakefield St. (Rochester City Hall)	6:42	7:42	8:42	9:42	10:42	11:42	12:42	13:42	14:42	15:42	16:42	17:42	18:42	19:42	20:42		
Wakefield St. (Spaulding High School) Northbound	6:43	7:43	8:43	9:43	10:43	11:43	12:43	13:43	14:43	15:43	16:43	17:43	18:43	19:43	20:43		
Wakefield St. (Lilac Plaza)	6:44	7:44	8:44	9:44	10:44	11:44	12:44	13:44	14:44	15:44	16:44	17:44	18:44	19:44	20:44		
Lilac Mall	6:49	7:49	8:49	9:49	10:49	11:49	12:49	13:49	14:49	15:49	16:49	17:49	18:49	19:49	20:49		

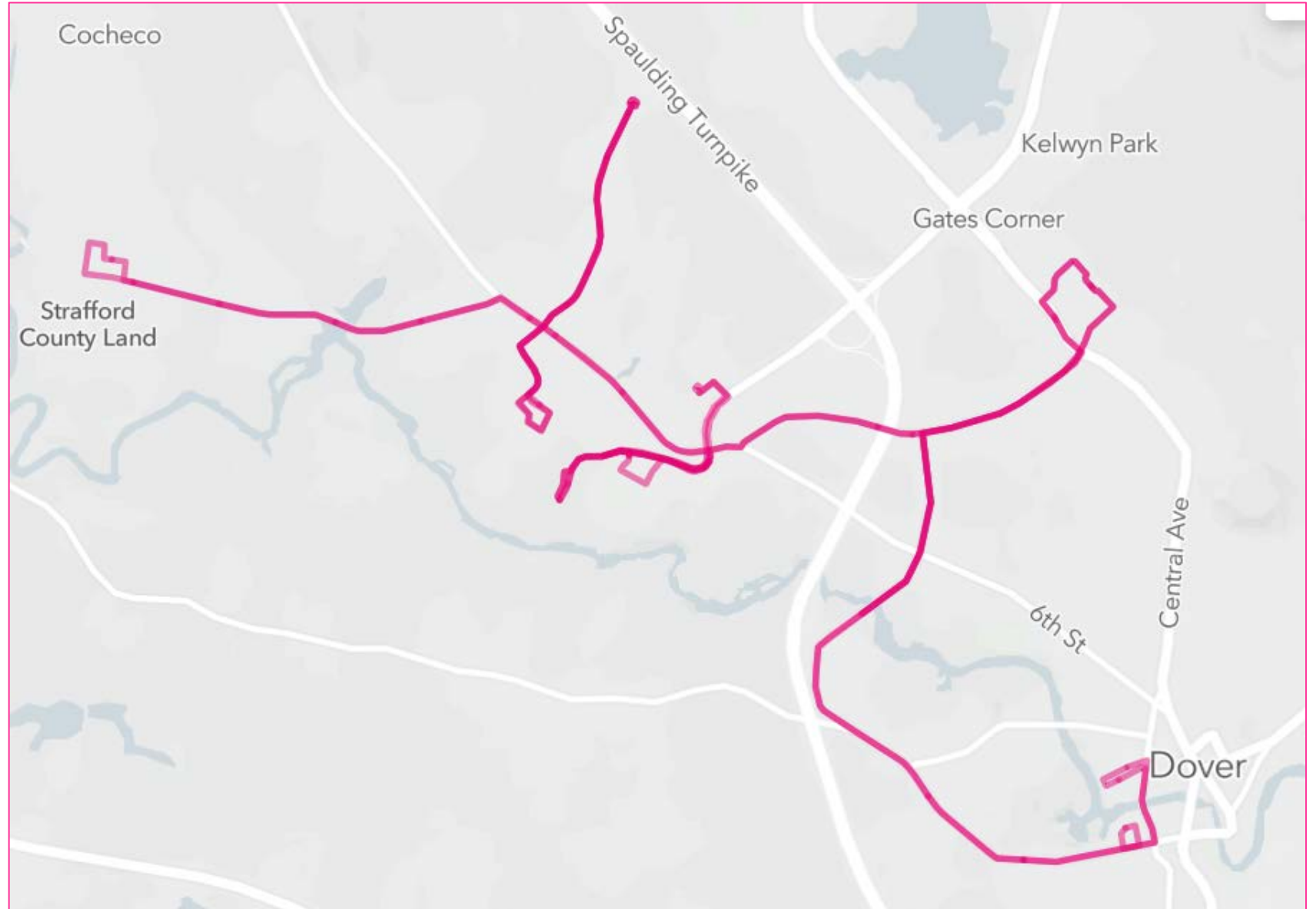
Times in italics are estimated. Due to variations in traffic, stop requests, and the timing of traffic signals, buses can pass these stops with several minutes of variance day to day and run to run. Please plan accordingly.



## Draft Route Map and Schedules

**COAST**

**Route 33 Dover Weekdays  
Whittier St. /  
County Complex**



**Route 33 Dover / Whittier St. / County Complex (Weekdays)****OUTBOUND****DOVER**

<b>Dover Transportation Center</b>	<b>6:30</b>	<b>7:30</b>	<b>9:30</b>	<b>10:30</b>	<b>11:30</b>	<b>12:30</b>	<b>13:30</b>	<b>14:30</b>	<b>15:30</b>	<b>16:30</b>	<b>17:30</b>	<b>18:30</b>	<b>19:30</b>
Chestnut St. (Riverview Apts. / Post Office)	6:31	7:31	9:31	10:31	11:31	12:31	13:31	14:31	15:31	16:31	17:31	18:31	19:31
Washington / Arch / Richmond Sts. Northbound	6:32	7:32	9:32	10:32	11:32	12:32	13:32	14:32	15:32	16:32	17:32	18:32	19:32
Washington / Fourth Sts.	6:33	7:33	9:33	10:33	11:33	12:33	13:33	14:33	15:33	16:33	17:33	18:33	19:33
Whittier St. / Pleasant View Circle (Dicicco's Market)	6:34	7:34	9:34	10:34	11:34	12:34	13:34	14:34	15:34	16:34	17:34	18:34	19:34
Whittier St. (Dover Housing Authority)	6:34	7:34	9:34	10:34	11:34	12:34	13:34	14:34	15:34	16:34	17:34	18:34	19:34
Whittier / Sixth Sts. Northbound	6:35	7:35	9:35	10:35	11:35	12:35	13:35	14:35	15:35	16:35	17:35	18:35	19:35
Whittier St. / Wedgewood Rd. Outbound	6:35	7:35	9:35	10:35	11:35	12:35	13:35	14:35	15:35	16:35	17:35	18:35	19:35
Glenwood Ave. / Whittier St.	6:36	7:36	9:36	10:36	11:36	12:36	13:36	14:36	15:36	16:36	17:36	18:36	19:36
Glenwood / Glencrest Aves.	6:36	7:36	9:36	10:36	11:36	12:36	13:36	14:36	15:36	16:36	17:36	18:36	19:36
<b>Central Ave. (Shaw's)</b>	<b>6:44</b>	<b>7:44</b>	<b>9:44</b>	<b>10:44</b>	<b>11:44</b>	<b>12:44</b>	<b>13:44</b>	<b>14:44</b>	<b>15:44</b>	<b>16:44</b>	<b>17:44</b>	<b>18:44</b>	<b>19:44</b>
Glenwood Ave. / Smith Well Rd.	6:45	7:45	9:45	10:45	11:45	12:45	13:45	14:45	15:45	16:45	17:45	18:45	19:45
Glenwood Ave. / Plaza Dr.	6:45	7:45	9:45	10:45	11:45	12:45	13:45	14:45	15:45	16:45	17:45	18:45	19:45
Glenwood Ave. / Crestview Dr. Outbound	6:46	7:46	9:46	10:46	11:46	12:46	13:46	14:46	15:46	16:46	17:46	18:46	19:46
Glenwood / Wilbrod Aves. Outbound	6:46	7:46	9:46	10:46	11:46	12:46	13:46	14:46	15:46	16:46	17:46	18:46	19:46
150 Liberty Way ON CALL	6:48	7:48	9:48	10:48	11:48	12:48	13:48	14:48	15:48	16:48	17:48	18:48	19:48
100 Liberty Way ON CALL	6:48	7:48	9:48	10:48	11:48	12:48	13:48	14:48	15:48	16:48	17:48	18:48	19:48
Members Way (Homewood Suites / Margarita's) ON CALL	6:48	7:48	9:48	10:48	11:48	12:48	13:48	14:48	15:48	16:48	17:48	18:48	19:48
Members Way (Wentworth-Douglass Professional Center) ON CALL	6:48	7:48	9:48	10:48	11:48	12:48	13:48	14:48	15:48	16:48	17:48	18:48	19:48
Sixth St. / Heather Ln. (Cocheco River Dialysis)	6:48	7:48	9:48	10:48	11:48	12:48	13:48	14:48	15:48	16:48	17:48	18:48	19:48
Sixth St. / Venture Dr.	6:49	7:49	9:49	10:49	11:49	12:49	13:49	14:49	15:49	16:49	17:49	18:49	19:49
50 Education Way (Measured Progress) ON CALL	6:49	7:49	9:49	10:49	11:49	12:49	13:49	14:49	15:49	16:49	17:49	18:49	19:49
Venture Dr. (will stop anywhere along road) ON CALL	6:49	7:49	9:49	10:49	11:49	12:49	13:49	14:49	15:49	16:49	17:49	18:49	19:49
Sixth St. / Production Dr.	6:50	7:50	9:50	10:50	11:50	12:50	13:50	14:50	15:50	16:50	17:50	18:50	19:50
County Farm / Watson Rds. Outbound	6:51	7:51	9:51	10:51	11:51	12:51	13:51	14:51	15:51	16:51	17:51	18:51	19:51
County Farm Rd. / Erik Dr.	6:52	7:52	9:52	10:52	11:52	12:52	13:52	14:52	15:52	16:52	17:52	18:52	19:52
<b>Strafford County Courthouse</b>	<b>6:58</b>	<b>7:58</b>	<b>9:58</b>	<b>10:58</b>	<b>11:58</b>	<b>12:58</b>	<b>13:58</b>	<b>14:58</b>	<b>15:58</b>	<b>16:58</b>	<b>17:58</b>	<b>18:58</b>	<b>19:58</b>

**INBOUND****DOVER**

<b>Strafford County Courthouse</b>	<b>6:59</b>	<b>7:59</b>	<b>9:59</b>	<b>10:59</b>	<b>11:59</b>	<b>12:59</b>	<b>13:59</b>	<b>14:59</b>	<b>15:59</b>	<b>16:59</b>	<b>17:59</b>	<b>18:59</b>	<b>19:59</b>	
County Farm Cross / County Farm Rds.	7:00	8:00	10:00	11:00	12:00	13:00	14:00	15:00	16:00	17:00	18:00	19:00	19:00	
County Farm Rd. (Highland Farm)	7:01	8:01	10:01	11:01	12:01	13:01	14:01	15:01	16:01	17:01	18:01	19:01	19:01	
County Farm / Watson Rds. Inbound	7:02	8:02	10:02	11:02	12:02	13:02	14:02	15:02	16:02	17:02	18:02	19:02	19:02	
County Farm Rd. / Sixth St.	7:03	8:03	10:03	11:03	12:03	13:03	14:03	15:03	16:03	17:03	18:03	19:03	19:03	
Venture Dr. (will stop anywhere along road) ON CALL	7:03	8:03	10:03	11:03	12:03	13:03	14:03	15:03	16:03	17:03	18:03	19:03	19:03	
50 Education Way (Measured Progress) ON CALL	7:03	8:03	10:03	11:03	12:03	13:03	14:03	15:03	16:03	17:03	18:03	19:03	19:03	
Sixth St. / Education Way	7:04	8:04	10:04	11:04	12:04	13:04	14:04	15:04	16:04	17:04	18:04	19:04	19:04	
Sixth St. / Heather Ln.	7:04	8:04	10:04	11:04	12:04	13:04	14:04	15:04	16:04	17:04	18:04	19:04	19:04	
150 Liberty Way ON CALL	7:06	8:06	10:06	11:06	12:06	13:06	14:06	15:06	16:06	17:06	18:06	19:06	19:06	
100 Liberty Way ON CALL	7:06	8:06	10:06	11:06	12:06	13:06	14:06	15:06	16:06	17:06	18:06	19:06	19:06	
Members Way (Homewood Suites / Margarita's) ON CALL	7:06	8:06	10:06	11:06	12:06	13:06	14:06	15:06	16:06	17:06	18:06	19:06	19:06	
Members Way (Wentworth-Douglass Professional Center) ON CALL	7:06	8:06	10:06	11:06	12:06	13:06	14:06	15:06	16:06	17:06	18:06	19:06	19:06	
Glenwood / Wilbrod Aves. Inbound	7:07	8:07	10:07	11:07	12:07	13:07	14:07	15:07	16:07	17:07	18:07	19:07	19:07	
Glenwood Ave. / Crestview Dr. Inbound	7:07	8:07	10:07	11:07	12:07	13:07	14:07	15:07	16:07	17:07	18:07	19:07	19:07	
Glenwood Ave. / Whittier St.	7:08	8:08	10:08	11:08	12:08	13:08	14:08	15:08	16:08	17:08	18:08	19:08	19:08	
Glenwood / Glencrest Aves.	7:08	8:08	10:08	11:08	12:08	13:08	14:08	15:08	16:08	17:08	18:08	19:08	19:08	
<b>Central Ave. (Shaw's)</b>	<b>6:12</b>	<b>7:12</b>	<b>8:12</b>	<b>10:12</b>	<b>11:12</b>	<b>12:12</b>	<b>13:12</b>	<b>14:12</b>	<b>15:12</b>	<b>16:12</b>	<b>17:12</b>	<b>18:12</b>	<b>19:12</b>	<b>19:44</b>
Glenwood Ave. / Smith Well Rd.	6:13	7:13	8:13	10:13	11:13	12:13	13:13	14:13	15:13	16:13	17:13	18:13	19:13	19:45
Glenwood Ave. / Plaza Dr.	6:13	7:13	8:13	10:13	11:13	12:13	13:13	14:13	15:13	16:13	17:13	18:13	19:13	19:45
Whittier St. / Wedgewood Rd. Inbound	6:14	7:14	8:14	10:14	11:14	12:14	13:14	14:14	15:14	16:14	17:14	18:14	19:14	19:46
Whittier / Sixth Sts. Southbound	6:14	7:14	8:14	10:14	11:14	12:14	13:14	14:14	15:14	16:14	17:14	18:14	19:14	19:46
Whittier St. / Addison Place	6:15	7:15	8:15	10:15	11:15	12:15	13:15	14:15	15:15	16:15	17:15	18:15	19:15	19:47
Whittier St. / Tolend Rd.	6:16	7:16	8:16	10:16	11:16	12:16	13:16	14:16	15:16	16:16	17:16	18:16	19:16	19:48
Washington St. (My Friend's Place)	6:16	7:16	8:16	10:16	11:16	12:16	13:16	14:16	15:16	16:16	17:16	18:16	19:16	19:48
Washington / Arch / Richmond Sts. Southbound	6:17	7:17	8:17	10:17	11:17	12:17	13:17	14:17	15:17	16:17	17:17	18:17	19:17	19:49
Green St. (Waldron Towers)	6:19	7:19	8:19	10:19	11:19	12:19	13:19	14:19	15:19	16:19	17:19	18:19	19:19	19:51
Chestnut / Orchard Sts. (Cocheco Park)	6:20	7:20	8:20	10:20	11:20	12:20	13:20	14:20	15:20	16:20	17:20	18:20	19:20	19:52
<b>Dover Transportation Center</b>	<b>6:25</b>	<b>7:25</b>	<b>8:25</b>	<b>10:25</b>	<b>11:25</b>	<b>12:25</b>	<b>13:25</b>	<b>14:25</b>	<b>15:25</b>	<b>16:25</b>	<b>17:25</b>	<b>18:25</b>	<b>19:25</b>	<b>19:57</b>

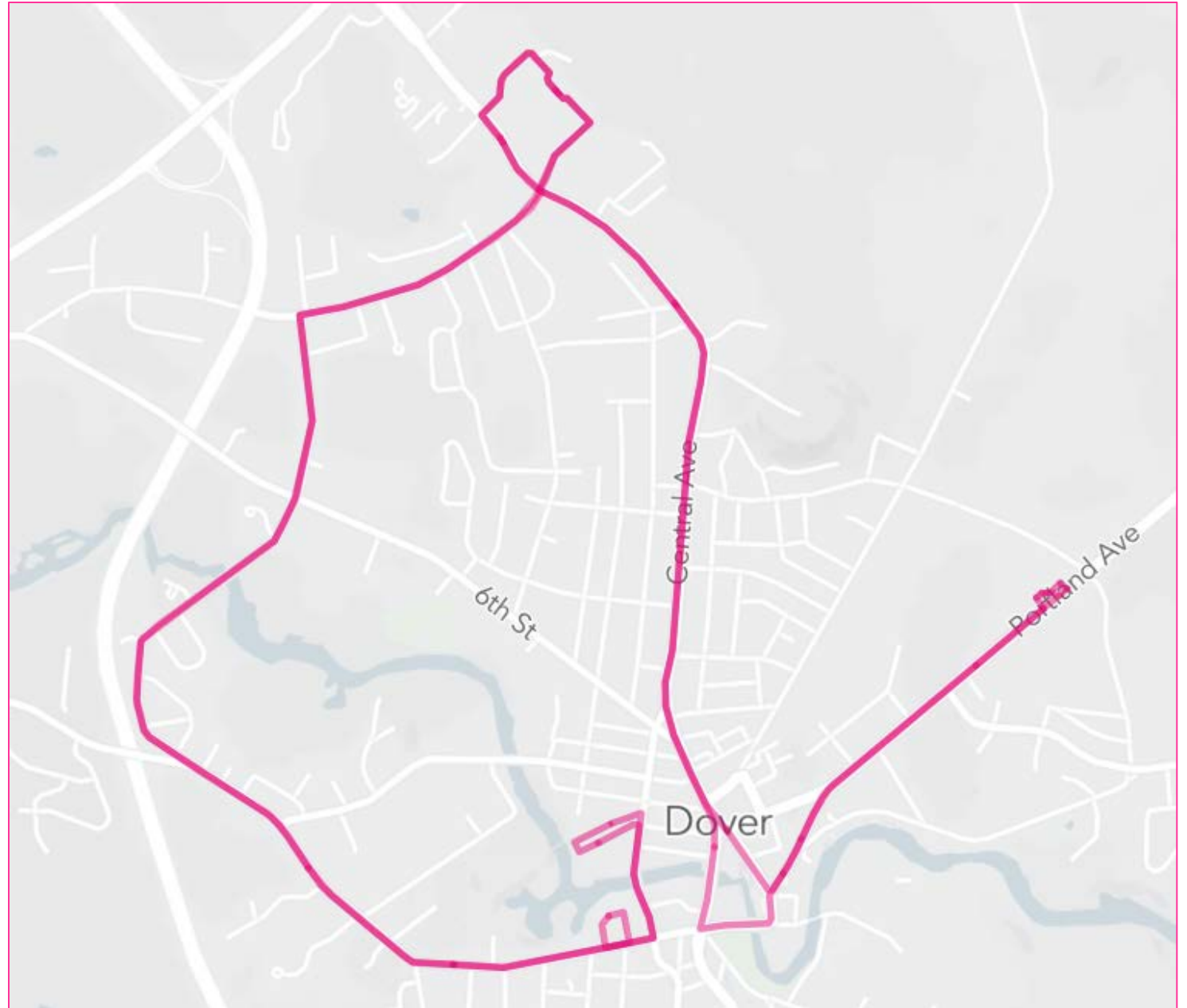
Times in italics are estimated. Due to variations in traffic, stop requests, and the timing of traffic signals, buses can pass these stops with several minutes of variance day to day and run to run. Please plan accordingly.



## Draft Route Map and Schedules

**COAST**

**Route 33 Dover Saturdays  
Whittier St. / Portland  
Ave.**





## Route 33 Dover / Whittier St. / Portland Ave. (Saturdays)

### OUTBOUND

#### DOVER

<b>Dover Transportation Center</b>	<b>6:30</b>	<b>7:30</b>	<b>9:30</b>	<b>10:30</b>	<b>11:30</b>	<b>12:30</b>	<b>13:30</b>	<b>14:30</b>	<b>15:30</b>	<b>16:30</b>	<b>17:30</b>	<b>18:30</b>	<b>19:30</b>
Chestnut St. (Riverview Apts. / Post Office)	6:31	7:31	9:31	10:31	11:31	12:31	13:31	14:31	15:31	16:31	17:31	18:31	19:31
Washington / Arch / Richmond Sts. Northbound	6:32	7:32	9:32	10:32	11:32	12:32	13:32	14:32	15:32	16:32	17:32	18:32	19:32
Washington / Fourth Sts.	6:33	7:33	9:33	10:33	11:33	12:33	13:33	14:33	15:33	16:33	17:33	18:33	19:33
Whittier St. / Pleasant View Circle (Dicicco's Market)	6:34	7:34	9:34	10:34	11:34	12:34	13:34	14:34	15:34	16:34	17:34	18:34	19:34
Whittier St. (Dover Housing Authority)	6:34	7:34	9:34	10:34	11:34	12:34	13:34	14:34	15:34	16:34	17:34	18:34	19:34
Whittier / Sixth Sts. Northbound	6:35	7:35	9:35	10:35	11:35	12:35	13:35	14:35	15:35	16:35	17:35	18:35	19:35
Whittier St. / Wedgewood Rd. Outbound	6:35	7:35	9:35	10:35	11:35	12:35	13:35	14:35	15:35	16:35	17:35	18:35	19:35
Glenwood Ave. / Whittier St.	6:36	7:36	9:36	10:36	11:36	12:36	13:36	14:36	15:36	16:36	17:36	18:36	19:36
Glenwood / Glencrest Aves.	6:36	7:36	9:36	10:36	11:36	12:36	13:36	14:36	15:36	16:36	17:36	18:36	19:36
<b>Central Ave. (Shaw's)</b>	<b>6:44</b>	<b>7:44</b>	<b>9:44</b>	<b>10:44</b>	<b>11:44</b>	<b>12:44</b>	<b>13:44</b>	<b>14:44</b>	<b>15:44</b>	<b>16:44</b>	<b>17:44</b>	<b>18:44</b>	<b>19:44</b>
Central Ave. / Abbott St.	6:46	7:46	9:46	10:46	11:46	12:46	13:46	14:46	15:46	16:46	17:46	18:46	19:46
Central Ave. / Ash St.	6:47	7:47	9:47	10:47	11:47	12:47	13:47	14:47	15:47	16:47	17:47	18:47	19:47
Central Ave. / Hough St. (U-Haul)	6:47	7:47	9:47	10:47	11:47	12:47	13:47	14:47	15:47	16:47	17:47	18:47	19:47
Central Ave. / 4th St.	6:48	7:48	9:48	10:48	11:48	12:48	13:48	14:48	15:48	16:48	17:48	18:48	19:48
Washington St. (Henry Law Park)	6:50	7:50	9:50	10:50	11:50	12:50	13:50	14:50	15:50	16:50	17:50	18:50	19:50
Portland Ave. / Coheco St. Outbound	6:51	7:51	9:51	10:51	11:51	12:51	13:51	14:51	15:51	16:51	17:51	18:51	19:51
Portland Ave. / Rogers St. Outbound	6:51	7:51	9:51	10:51	11:51	12:51	13:51	14:51	15:51	16:51	17:51	18:51	19:51
Portland / Atlantic Aves. Outbound	6:52	7:52	9:52	10:52	11:52	12:52	13:52	14:52	15:52	16:52	17:52	18:52	19:52
Portland Ave. (Royal Oak Apts.)	6:52	7:52	9:52	10:52	11:52	12:52	13:52	14:52	15:52	16:52	17:52	18:52	19:52
<b>Dover Arena and Outdoor Pool</b>	<b>6:56</b>	<b>7:56</b>	<b>9:56</b>	<b>10:56</b>	<b>11:56</b>	<b>12:56</b>	<b>13:56</b>	<b>14:56</b>	<b>15:56</b>	<b>16:56</b>	<b>17:56</b>	<b>18:56</b>	<b>19:56</b>

### INBOUND

#### DOVER

<b>Dover Arena and Outdoor Pool</b>	<b>6:57</b>	<b>7:57</b>	<b>9:57</b>	<b>10:57</b>	<b>11:57</b>	<b>12:57</b>	<b>13:57</b>	<b>14:57</b>	<b>15:57</b>	<b>16:57</b>	<b>17:57</b>	<b>18:57</b>		
Portland / Atlantic Aves. Inbound	6:58	7:58	9:58	10:58	11:58	12:58	13:58	14:58	15:58	16:58	17:58	18:58		
Portland Ave. / Rogers St. Inbound	6:58	7:58	9:58	10:58	11:58	12:58	13:58	14:58	15:58	16:58	17:58	18:58		
Portland Ave. / Coheco St. Inbound	6:59	7:59	9:59	10:59	11:59	12:59	13:59	14:59	15:59	16:59	17:59	18:59		
Main / School Sts.	7:00	8:00	10:00	11:00	12:00	13:00	14:00	15:00	16:00	17:00	18:00	19:00		
Central Ave. / New York St.	7:01	8:01	10:01	11:01	12:01	13:01	14:01	15:01	16:01	17:01	18:01	19:01		
Central Ave. (Tasker Funeral Home)	7:02	8:02	10:02	11:02	12:02	13:02	14:02	15:02	16:02	17:02	18:02	19:02		
Central Ave. / Oak St. (Rite-Aid)	7:03	8:03	10:03	11:03	12:03	13:03	14:03	15:03	16:03	17:03	18:03	19:03		
Central Ave. (Wentworth-Douglass Hospital)	7:03	8:03	10:03	11:03	12:03	13:03	14:03	15:03	16:03	17:03	18:03	19:03		
<b>Central Ave. (Shaw's)</b>	<b>6:12</b>	<b>7:12</b>	<b>8:12</b>	<b>10:12</b>	<b>11:12</b>	<b>12:12</b>	<b>13:12</b>	<b>14:12</b>	<b>15:12</b>	<b>16:12</b>	<b>17:12</b>	<b>18:12</b>	<b>19:12</b>	<b>19:44</b>
Glenwood Ave. / Smith Well Rd.	6:13	7:13	8:13	10:13	11:13	12:13	13:13	14:13	15:13	16:13	17:13	18:13	19:13	19:45
Glenwood Ave. / Plaza Dr.	6:13	7:13	8:13	10:13	11:13	12:13	13:13	14:13	15:13	16:13	17:13	18:13	19:13	19:45
Whittier St. / Wedgewood Rd. Inbound	6:14	7:14	8:14	10:14	11:14	12:14	13:14	14:14	15:14	16:14	17:14	18:14	19:14	19:46
Whittier / Sixth Sts. Southbound	6:14	7:14	8:14	10:14	11:14	12:14	13:14	14:14	15:14	16:14	17:14	18:14	19:14	19:46
Whittier St. / Addison Place	6:15	7:15	8:15	10:15	11:15	12:15	13:15	14:15	15:15	16:15	17:15	18:15	19:15	19:47
Whittier St. / Tolend Rd.	6:16	7:16	8:16	10:16	11:16	12:16	13:16	14:16	15:16	16:16	17:16	18:16	19:16	19:48
Washington St. (My Friend's Place)	6:16	7:16	8:16	10:16	11:16	12:16	13:16	14:16	15:16	16:16	17:16	18:16	19:16	19:48
Washington / Arch / Richmond Sts. Southbound	6:17	7:17	8:17	10:17	11:17	12:17	13:17	14:17	15:17	16:17	17:17	18:17	19:17	19:49
Green St. (Waldron Towers)	6:19	7:19	8:19	10:19	11:19	12:19	13:19	14:19	15:19	16:19	17:19	18:19	19:19	19:51
Chestnut / Orchard Sts. (Coheco Park)	6:20	7:20	8:20	10:20	11:20	12:20	13:20	14:20	15:20	16:20	17:20	18:20	19:20	19:52
<b>Dover Transportation Center</b>	<b>6:25</b>	<b>7:25</b>	<b>8:25</b>	<b>10:25</b>	<b>11:25</b>	<b>12:25</b>	<b>13:25</b>	<b>14:25</b>	<b>15:25</b>	<b>16:25</b>	<b>17:25</b>	<b>18:25</b>	<b>19:25</b>	<b>19:57</b>

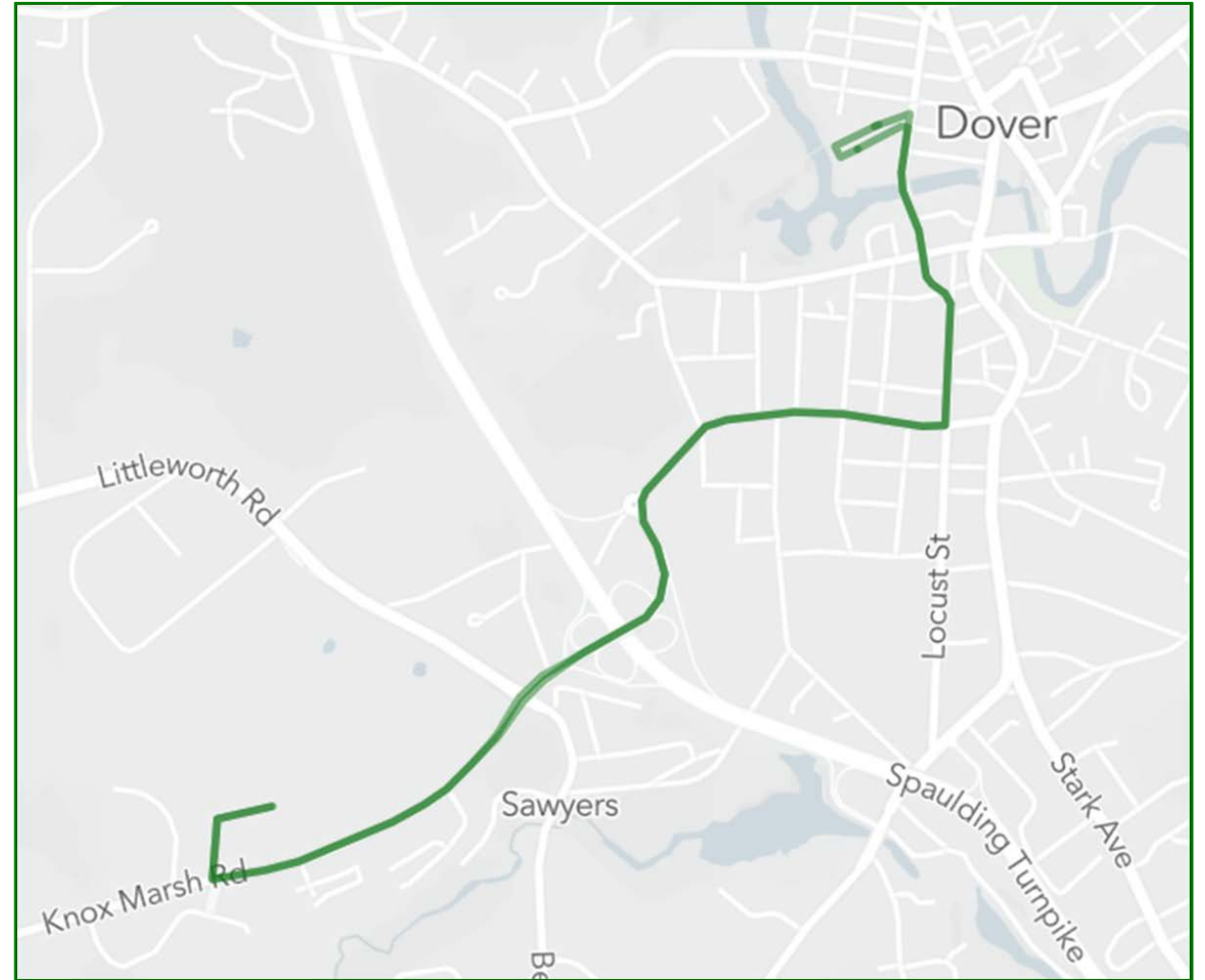
Times in italics are estimated. Due to variations in traffic, stop requests, and the timing of traffic signals, buses can pass these stops with several minutes of variance day to day and run to run. Please plan accordingly.



# Draft Route Map and Schedule

# COAST

## Route 34 Dover Knox Marsh Road



## Route 34 Dover / Knox Marsh Road (Monday - Saturday)

### INBOUND

DOVER														
<b>Sumner Drive (COAST Offices)</b>	<b>5:43</b>	<b>6:17</b>	<b>9:17</b>	<b>10:17</b>	<b>11:17</b>	<b>12:17</b>	<b>13:17</b>	<b>14:17</b>	<b>15:17</b>	<b>16:17</b>	<b>17:17</b>	<b>18:17</b>	<b>19:17</b>	<b>20:17</b>
Knox Marsh Rd. (White Cliffs Apts.)	5:43	6:17	9:17	10:17	11:17	12:17	13:17	14:17	15:17	16:17	17:17	18:17	19:17	20:17
Knox Marsh Rd. / Trestle Way	5:44	6:18	9:18	10:18	11:18	12:18	13:18	14:18	15:18	16:18	17:18	18:18	19:18	20:18
Silver / Rutland Sts.	5:46	6:20	9:20	10:20	11:20	12:20	13:20	14:20	15:20	16:20	17:20	18:20	19:20	20:20
Silver / Elm Sts.	5:47	6:21	9:21	10:21	11:21	12:21	13:21	14:21	15:21	16:21	17:21	18:21	19:21	20:21
Locust / Hale St.	5:48	6:22	9:22	10:22	11:22	12:22	13:22	14:22	15:22	16:22	17:22	18:22	19:22	20:22
Chestnut / Orchard Sts. (Cocheco Park)	5:49	6:23	9:23	10:23	11:23	12:23	13:23	14:23	15:23	16:23	17:23	18:23	19:23	20:23
<b>Dover Transportation Center</b>	<b>5:54</b>	<b>6:28</b>	<b>9:28</b>	<b>10:28</b>	<b>11:28</b>	<b>12:28</b>	<b>13:28</b>	<b>14:28</b>	<b>15:28</b>	<b>16:28</b>	<b>17:28</b>	<b>18:28</b>	<b>19:28</b>	<b>20:28</b>

### OUTBOUND

DOVER															
<b>Dover Transportation Center</b>			<b>8:30</b>	<b>9:30</b>	<b>10:30</b>	<b>11:30</b>	<b>12:30</b>	<b>13:30</b>	<b>14:30</b>	<b>15:30</b>	<b>16:30</b>	<b>17:30</b>	<b>18:30</b>	<b>19:30</b>	<b>19:57</b>
Chestnut St. (Riverview Apts. / Post Office)			8:31	9:31	10:31	11:31	12:31	13:31	14:31	15:31	16:31	17:31	18:31	19:31	19:58
Central Ave. (Dover City Hall)			8:33	9:33	10:33	11:33	12:33	13:33	14:33	15:33	16:33	17:33	18:33	19:33	20:00
Silver / Atkinson Sts.			8:34	9:34	10:34	11:34	12:34	13:34	14:34	15:34	16:34	17:34	18:34	19:34	20:01
Silver / Lexington Sts.			8:34	9:34	10:34	11:34	12:34	13:34	14:34	15:34	16:34	17:34	18:34	19:34	20:01
Knox Marsh / Littleworth Rds.			8:36	9:36	10:36	11:36	12:36	13:36	14:36	15:36	16:36	17:36	18:36	19:36	20:03
Knox Marsh Rd. / Westgate Dr. (White Cliff Apartments)			8:36	9:36	10:36	11:36	12:36	13:36	14:36	15:36	16:36	17:36	18:36	19:36	20:03
<b>Sumner Drive (COAST Offices)</b>			8:37	9:37	10:37	11:37	12:37	13:37	14:37	15:37	16:37	17:37	18:37	19:37	20:04

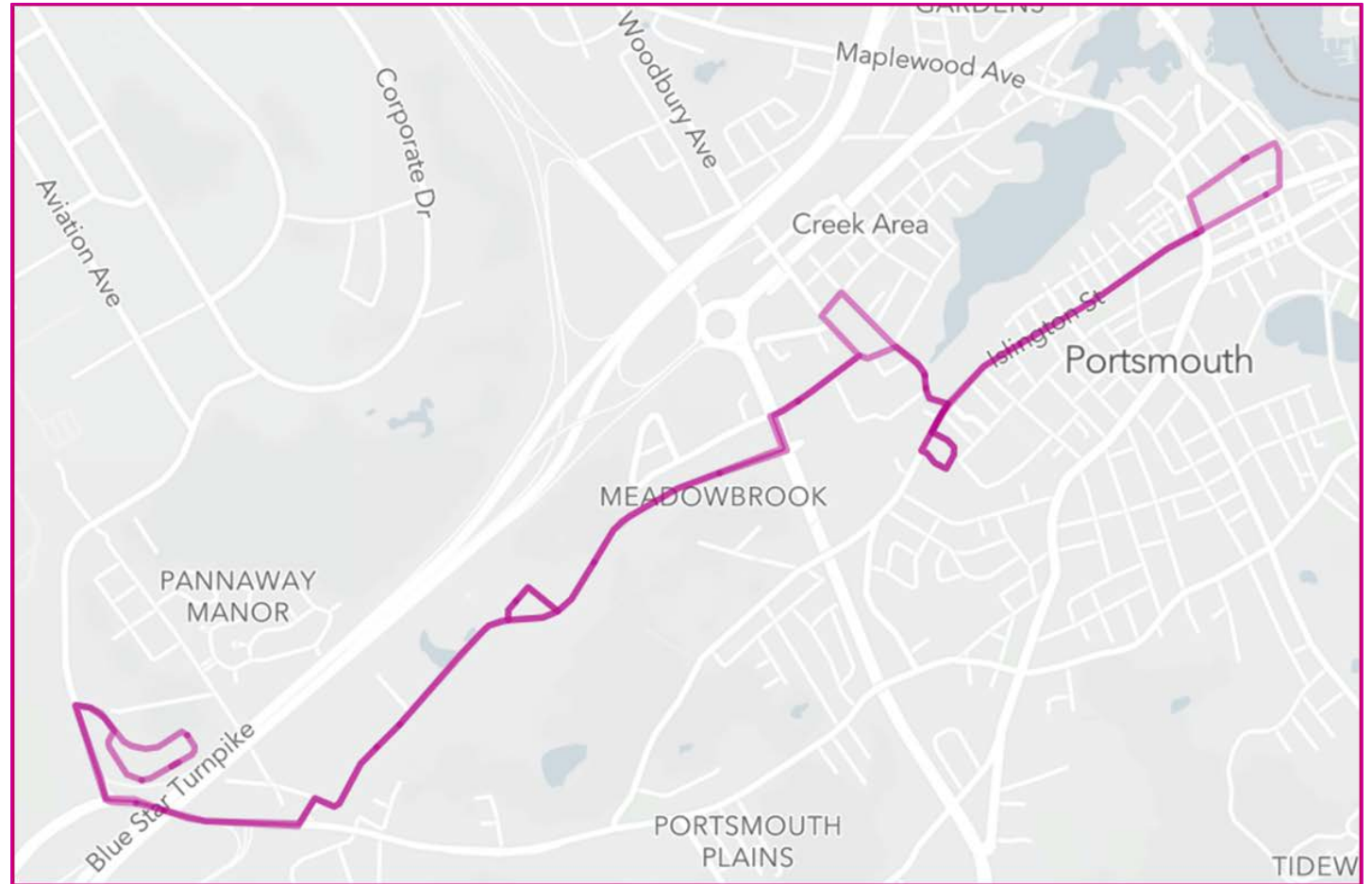
Times in italics are estimated. Due to variations in traffic, stop requests, and the timing of traffic signals, buses can pass these stops with several minutes of variance day to day and run to run. Please plan accordingly.



# Draft Route Map and Schedule

# COAST

## Route 40 Islington / Borthwick Trolley



## Route 40 Islington / Borthwick Trolley (Monday - Saturday)

### OUTBOUND

PORTSMOUTH														
<b>Hanover St. (Connections with COAST Routes)</b>	<b>6:00</b>	<b>7:00</b>	<b>8:00</b>	<b>9:00</b>	<b>10:00</b>	<b>11:00</b>	<b>12:00</b>	<b>13:00</b>	<b>14:00</b>		<b>16:00</b>	<b>17:00</b>	<b>18:00</b>	<b>19:00</b>
<b>Market Square</b>	<i>6:02</i>	<i>7:02</i>	<i>8:02</i>	<i>9:02</i>	<i>10:02</i>	<i>11:02</i>	<i>12:02</i>	<i>13:02</i>	<i>14:02</i>		<i>16:02</i>	<i>17:02</i>	<i>18:02</i>	<i>19:02</i>
Islington / Tanner Sts.	<i>6:03</i>	<i>7:03</i>	<i>8:03</i>	<i>9:03</i>	<i>10:03</i>	<i>11:03</i>	<i>12:03</i>	<i>13:03</i>	<i>14:03</i>		<i>16:03</i>	<i>17:03</i>	<i>18:03</i>	<i>19:03</i>
Islington / Brewster Sts.	<i>6:04</i>	<i>7:04</i>	<i>8:04</i>	<i>9:04</i>	<i>10:04</i>	<i>11:04</i>	<i>12:04</i>	<i>13:04</i>	<i>14:04</i>		<i>16:04</i>	<i>17:04</i>	<i>18:04</i>	<i>19:04</i>
Islington / Cornwall Sts.	<i>6:05</i>	<i>7:05</i>	<i>8:05</i>	<i>9:05</i>	<i>10:05</i>	<i>11:05</i>	<i>12:05</i>	<i>13:05</i>	<i>14:05</i>		<i>16:05</i>	<i>17:05</i>	<i>18:05</i>	<i>19:05</i>
Islington / Salem Sts.	<i>6:05</i>	<i>7:05</i>	<i>8:05</i>	<i>9:05</i>	<i>10:05</i>	<i>11:05</i>	<i>12:05</i>	<i>13:05</i>	<i>14:05</i>		<i>16:05</i>	<i>17:05</i>	<i>18:05</i>	<i>19:05</i>
Islington / Cass Sts. Outbound	<i>6:06</i>	<i>7:06</i>	<i>8:06</i>	<i>9:06</i>	<i>10:06</i>	<i>11:06</i>	<i>12:06</i>	<i>13:06</i>	<i>14:06</i>		<i>16:06</i>	<i>17:06</i>	<i>18:06</i>	<i>19:06</i>
<b>Islington St. (Plaza 800)</b>	<b>6:07</b>	<b>7:07</b>	<b>8:07</b>	<b>9:07</b>	<b>10:07</b>	<b>11:07</b>	<b>12:07</b>	<b>13:07</b>	<b>14:07</b>		<b>16:07</b>	<b>17:07</b>	<b>18:07</b>	<b>19:07</b>
Bartlett St. / Meredith Way	<i>6:09</i>	<i>7:09</i>	<i>8:09</i>	<i>9:09</i>	<i>10:09</i>	<i>11:09</i>	<i>12:09</i>	<i>13:09</i>	<i>14:09</i>		<i>16:09</i>	<i>17:09</i>	<i>18:09</i>	<i>19:09</i>
Dennett St. / Woodbury Ave.	<i>6:10</i>	<i>7:10</i>	<i>8:10</i>	<i>9:10</i>	<i>10:10</i>	<i>11:10</i>	<i>12:10</i>	<i>13:10</i>	<i>14:10</i>		<i>16:10</i>	<i>17:10</i>	<i>18:10</i>	<i>19:10</i>
Woodbury Ave. (Woodbury Manor)	<i>6:11</i>	<i>7:11</i>	<i>8:11</i>	<i>9:11</i>	<i>10:11</i>	<i>11:11</i>	<i>12:11</i>	<i>13:11</i>	<i>14:11</i>		<i>16:11</i>	<i>17:11</i>	<i>18:11</i>	<i>19:11</i>
Borthwick Ave. (Fairfield Inn Marriott) Outbound	<i>6:13</i>	<i>7:13</i>	<i>8:13</i>	<i>9:13</i>	<i>10:13</i>	<i>11:13</i>	<i>12:13</i>	<i>13:13</i>	<i>14:13</i>		<i>16:13</i>	<i>17:13</i>	<i>18:13</i>	<i>19:13</i>
Borthwick Ave. (Portsmouth Hospital Parking Lot)	<i>6:14</i>	<i>7:14</i>	<i>8:14</i>	<i>9:14</i>	<i>10:14</i>	<i>11:14</i>	<i>12:14</i>	<i>13:14</i>	<i>14:14</i>		<i>16:14</i>	<i>17:14</i>	<i>18:14</i>	<i>19:14</i>
<b>Borthwick Ave. (Portsmouth Regional Hospital)</b>	<b>6:15</b>	<b>7:15</b>	<b>8:15</b>	<b>9:15</b>	<b>10:15</b>	<b>11:15</b>	<b>12:15</b>	<b>13:15</b>	<b>14:15</b>		<b>16:15</b>	<b>17:15</b>	<b>18:15</b>	<b>19:15</b>
Borthwick Ave. (Liberty Mutual) Outbound	<i>6:16</i>	<i>7:16</i>	<i>8:16</i>	<i>9:16</i>	<i>10:16</i>	<i>11:16</i>	<i>12:16</i>	<i>13:16</i>	<i>14:16</i>		<i>16:16</i>	<i>17:16</i>	<i>18:16</i>	<i>19:16</i>
155 Borthwick Ave. Outbound	<i>6:16</i>	<i>7:16</i>	<i>8:16</i>	<i>9:16</i>	<i>10:16</i>	<i>11:16</i>	<i>12:16</i>	<i>13:16</i>	<i>14:16</i>		<i>16:16</i>	<i>17:16</i>	<i>18:16</i>	<i>19:16</i>
Borthwick Ave. (High Liner Foods)	<i>6:17</i>	<i>7:17</i>	<i>8:17</i>	<i>9:17</i>	<i>10:17</i>	<i>11:17</i>	<i>12:17</i>	<i>13:17</i>	<i>14:17</i>		<i>16:17</i>	<i>17:17</i>	<i>18:17</i>	<i>19:17</i>
<b>Portsmouth Transportation Center</b>	<b>6:23</b>	<b>7:23</b>	<b>8:23</b>	<b>9:23</b>	<b>10:23</b>	<b>11:23</b>	<b>12:23</b>	<b>13:23</b>	<b>14:23</b>		<b>16:23</b>	<b>17:23</b>	<b>18:23</b>	<b>19:23</b>

### INBOUND

PORTSMOUTH														
<b>Portsmouth Transportation Center</b>	<b>6:24</b>	<b>7:24</b>	<b>8:24</b>	<b>9:24</b>	<b>10:24</b>	<b>11:24</b>	<b>12:24</b>	<b>13:24</b>	<b>14:24</b>		<b>16:24</b>	<b>17:24</b>	<b>18:24</b>	<b>19:24</b>
Borthwick Ave. (Northeast Credit Union)	<i>6:28</i>	<i>7:28</i>	<i>8:28</i>	<i>9:28</i>	<i>10:28</i>	<i>11:28</i>	<i>12:28</i>	<i>13:28</i>	<i>14:28</i>		<i>16:28</i>	<i>17:28</i>	<i>18:28</i>	<i>19:28</i>
Borthwick / Highliner Aves.	<i>6:29</i>	<i>7:29</i>	<i>8:29</i>	<i>9:29</i>	<i>10:29</i>	<i>11:29</i>	<i>12:29</i>	<i>13:29</i>	<i>14:29</i>		<i>16:29</i>	<i>17:29</i>	<i>18:29</i>	<i>19:29</i>
Borthwick Ave. (Liberty Mutual) Inbound	<i>6:29</i>	<i>7:29</i>	<i>8:29</i>	<i>9:29</i>	<i>10:29</i>	<i>11:29</i>	<i>12:29</i>	<i>13:29</i>	<i>14:29</i>		<i>16:29</i>	<i>17:29</i>	<i>18:29</i>	<i>19:29</i>
Borthwick Ave. (Portsmouth Hospital Parking Lot)	<i>6:30</i>	<i>7:30</i>	<i>8:30</i>	<i>9:30</i>	<i>10:30</i>	<i>11:30</i>	<i>12:30</i>	<i>13:30</i>	<i>14:30</i>		<i>16:30</i>	<i>17:30</i>	<i>18:30</i>	<i>19:30</i>
<b>Borthwick Ave. (Portsmouth Regional Hospital)</b>	<b>6:31</b>	<b>7:31</b>	<b>8:31</b>	<b>9:31</b>	<b>10:31</b>	<b>11:31</b>	<b>12:31</b>	<b>13:31</b>	<b>14:31</b>		<b>16:31</b>	<b>17:31</b>	<b>18:31</b>	<b>19:31</b>
Borthwick Ave. (Fairfield Inn Marriott) Inbound	<i>6:32</i>	<i>7:32</i>	<i>8:32</i>	<i>9:32</i>	<i>10:32</i>	<i>11:32</i>	<i>12:32</i>	<i>13:32</i>	<i>14:32</i>		<i>16:32</i>	<i>17:32</i>	<i>18:32</i>	<i>19:32</i>
Cottage St. / Woodbury Ave.	<i>6:35</i>	<i>7:35</i>	<i>8:35</i>	<i>9:35</i>	<i>10:35</i>	<i>11:35</i>	<i>12:35</i>	<i>13:35</i>	<i>14:35</i>		<i>16:35</i>	<i>17:35</i>	<i>18:35</i>	<i>19:35</i>
<b>Islington St. (Plaza 800)</b>	<b>6:39</b>	<b>7:39</b>	<b>8:39</b>	<b>9:39</b>	<b>10:39</b>	<b>11:39</b>	<b>12:39</b>	<b>13:39</b>	<b>14:39</b>		<b>16:39</b>	<b>17:39</b>	<b>18:39</b>	<b>19:39</b>
Islington / Cass Sts. Inbound	<i>6:40</i>	<i>7:40</i>	<i>8:40</i>	<i>9:40</i>	<i>10:40</i>	<i>11:40</i>	<i>12:40</i>	<i>13:40</i>	<i>14:40</i>		<i>16:40</i>	<i>17:40</i>	<i>18:40</i>	<i>19:40</i>
Islington / Union Sts.	<i>6:41</i>	<i>7:41</i>	<i>8:41</i>	<i>9:41</i>	<i>10:41</i>	<i>11:41</i>	<i>12:41</i>	<i>13:41</i>	<i>14:41</i>		<i>16:41</i>	<i>17:41</i>	<i>18:41</i>	<i>19:41</i>
Islington St. (Goodwin Park)	<i>6:42</i>	<i>7:42</i>	<i>8:42</i>	<i>9:42</i>	<i>10:42</i>	<i>11:42</i>	<i>12:42</i>	<i>13:42</i>	<i>14:42</i>		<i>16:42</i>	<i>17:42</i>	<i>18:42</i>	<i>19:42</i>
Islington / Summer Sts.	<i>6:43</i>	<i>7:43</i>	<i>8:43</i>	<i>9:43</i>	<i>10:43</i>	<i>11:43</i>	<i>12:43</i>	<i>13:43</i>	<i>14:43</i>		<i>16:43</i>	<i>17:43</i>	<i>18:43</i>	<i>19:43</i>
Islington St. (Keefe House)	<i>6:44</i>	<i>7:44</i>	<i>8:44</i>	<i>9:44</i>	<i>10:44</i>	<i>11:44</i>	<i>12:44</i>	<i>13:44</i>	<i>14:44</i>		<i>16:44</i>	<i>17:44</i>	<i>18:44</i>	<i>19:44</i>
Hanover St. (Vaughan Mall)	<i>6:46</i>	<i>7:46</i>	<i>8:46</i>	<i>9:46</i>	<i>10:46</i>	<i>11:46</i>	<i>12:46</i>	<i>13:46</i>	<i>14:46</i>		<i>16:46</i>	<i>17:46</i>	<i>18:46</i>	<i>19:46</i>
<b>Hanover St. (Connections with COAST Routes)</b>	<b>6:47</b>	<b>7:47</b>	<b>8:47</b>	<b>9:47</b>	<b>10:47</b>	<b>11:47</b>	<b>12:47</b>	<b>13:47</b>	<b>14:47</b>		<b>16:47</b>	<b>17:47</b>	<b>18:47</b>	<b>19:47</b>

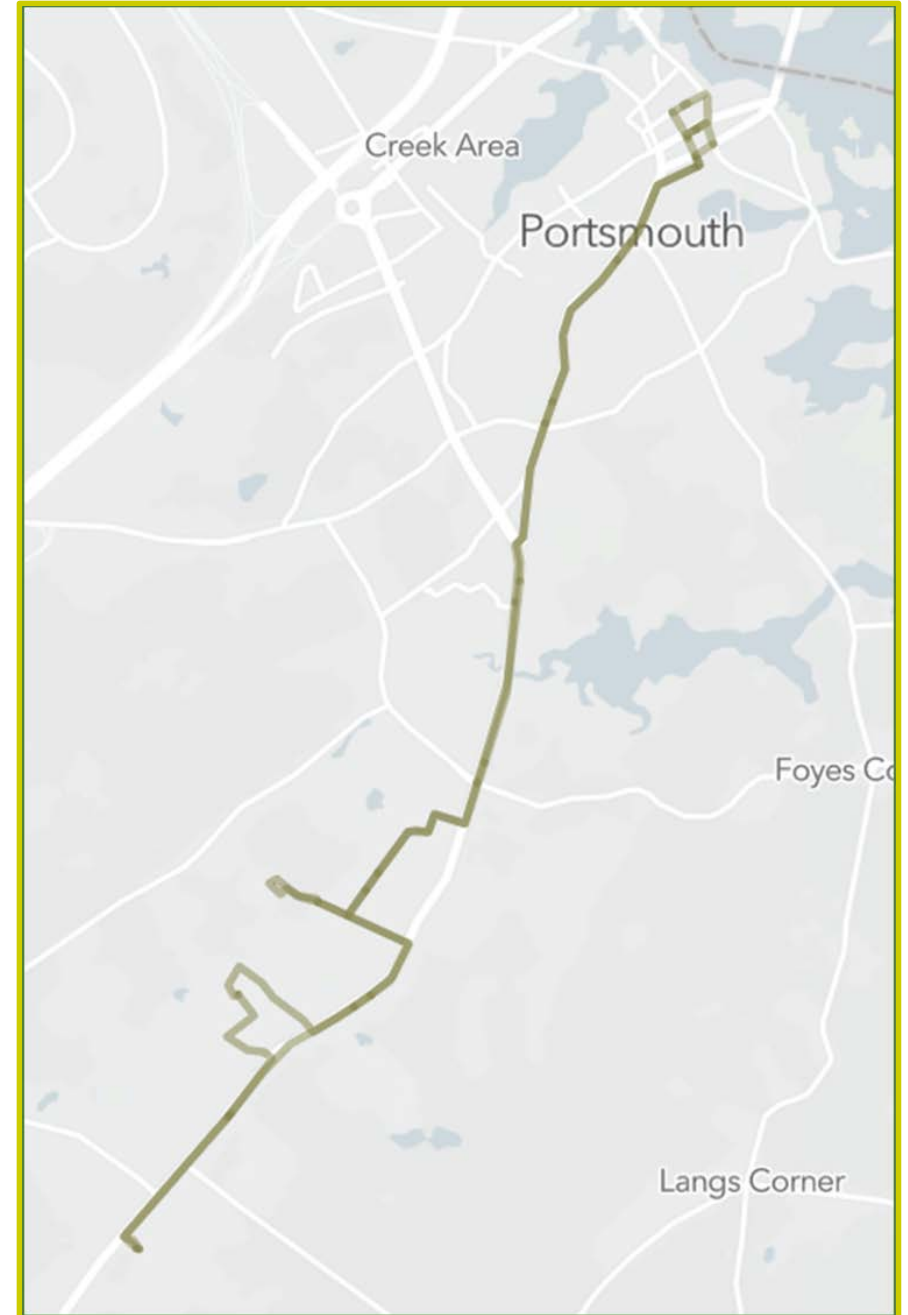
Times in italics are estimated. Due to variations in traffic, stop requests, and the timing of traffic signals, buses can pass these stops with several minutes of variance day to day and run to run. Please plan accordingly.



## Draft Route Map and Schedule

**COAST**

**Route 41 Lafayette Trolley**



## Route 41 Lafayette Trolley (Monday - Saturday)

### OUTBOUND

#### PORTSMOUTH

<b>Hanover St. (Connections with COAST Routes)</b>	<b>6:00</b>	<b>7:00</b>	<b>8:00</b>	<b>9:00</b>	<b>10:00</b>	<b>11:00</b>	<b>12:00</b>	<b>13:00</b>	<b>14:00</b>	<b>15:00</b>	<b>16:00</b>	<b>17:00</b>	<b>18:00</b>	<b>19:00</b>	<b>20:00</b>
Market Square	6:01	7:01	8:01	9:01	10:01	11:01	12:01	13:01	14:01	15:01	16:01	17:01	18:01	19:01	20:01
Court / Chestnut Sts.	6:03	7:03	8:03	9:03	10:03	11:03	12:03	13:03	14:03	15:03	16:03	17:03	18:03	19:03	20:03
Court / Middle Sts.	6:04	7:04	8:04	9:04	10:04	11:04	12:04	13:04	14:04	15:04	16:04	17:04	18:04	19:04	20:04
Middle / Summer Sts.	6:05	7:05	8:05	9:05	10:05	11:05	12:05	13:05	14:05	15:05	16:05	17:05	18:05	19:05	20:05
Middle / Madison Sts.	6:06	7:06	8:06	9:06	10:06	11:06	12:06	13:06	14:06	15:06	16:06	17:06	18:06	19:06	20:06
Middle / Cass Sts.	6:06	7:06	8:06	9:06	10:06	11:06	12:06	13:06	14:06	15:06	16:06	17:06	18:06	19:06	20:06
Middle St. / Aldrich Rd. Outbound	6:06	7:06	8:06	9:06	10:06	11:06	12:06	13:06	14:06	15:06	16:06	17:06	18:06	19:06	20:06
Middle / Lawrence Sts.	6:06	7:06	8:06	9:06	10:06	11:06	12:06	13:06	14:06	15:06	16:06	17:06	18:06	19:06	20:06
Lafayette Rd. / Willard Ave. Outbound	6:07	7:07	8:07	9:07	10:07	11:07	12:07	13:07	14:07	15:07	16:07	17:07	18:07	19:07	20:07
Lafayette Rd. (Lafayette Professional Park)	6:07	7:07	8:07	9:07	10:07	11:07	12:07	13:07	14:07	15:07	16:07	17:07	18:07	19:07	20:07
Lafayette Rd. (Portsmouth High School) Outbound	6:08	7:08	8:08	9:08	10:08	11:08	12:08	13:08	14:08	15:08	16:08	17:08	18:08	19:08	20:08
<b>Lafayette Rd. (Cross Roads House)</b>	<b>6:10</b>	<b>7:10</b>	<b>8:10</b>	<b>9:10</b>	<b>10:10</b>	<b>11:10</b>	<b>12:10</b>	<b>13:10</b>	<b>14:10</b>	<b>15:10</b>	<b>16:10</b>	<b>17:10</b>	<b>18:10</b>	<b>19:10</b>	<b>20:10</b>
Wilson Rd. (Market Basket)	6:13	7:13	8:13	9:13	10:13	11:13	12:13	13:13	14:13	15:13	16:13	17:13	18:13	19:13	20:13
210 West Rd. (Seacoast Family Food Pantry)	6:13	7:13	8:13	9:13	10:13	11:13	12:13	13:13	14:13	15:13	16:13	17:13	18:13	19:13	20:13
West Rd. / Campus Dr. Outbound	6:14	7:14	8:14	9:14	10:14	11:14	12:14	13:14	14:14	15:14	16:14	17:14	18:14	19:14	20:14
Campus Dr. (Community Campus) ON CALL	6:14	7:14	8:14	9:14	10:14	11:14	12:14	13:14	14:14	15:14	16:14	17:14	18:14	19:14	20:14
West / Lafayette Rds. Outbound	6:14	7:14	8:14	9:14	10:14	11:14	12:14	13:14	14:14	15:14	16:14	17:14	18:14	19:14	20:14
Constitution Ave. (Portsmouth Green)	6:16	7:16	8:16	9:16	10:16	11:16	12:16	13:16	14:16	15:16	16:16	17:16	18:16	19:16	20:16
<b>Lafayette Rd. (Walmart)</b>	<b>6:20</b>	<b>7:20</b>	<b>8:20</b>	<b>9:20</b>	<b>10:20</b>	<b>11:20</b>	<b>12:20</b>	<b>13:20</b>	<b>14:20</b>	<b>15:20</b>	<b>16:20</b>	<b>17:20</b>	<b>18:20</b>	<b>19:20</b>	<b>20:20</b>
Lafayette Rd. (Patriots Park Apts.)	6:21	7:21	8:21	9:21	10:21	11:21	12:21	13:21	14:21	15:21	16:21	17:21	18:21	19:21	20:21
Lafayette / Ocean Rds.	6:22	7:22	8:22	9:22	10:22	11:22	12:22	13:22	14:22	15:22	16:22	17:22	18:22	19:22	20:22
<b>Lafayette Rd. (Hillcrest Estates)</b>	<b>6:29</b>	<b>7:29</b>	<b>8:29</b>	<b>9:29</b>	<b>10:29</b>	<b>11:29</b>	<b>12:29</b>	<b>13:29</b>	<b>14:29</b>	<b>15:29</b>	<b>16:29</b>	<b>17:29</b>	<b>18:29</b>	<b>19:29</b>	<b>20:29</b>

### INBOUND

#### PORTSMOUTH

<b>Lafayette Rd. (Hillcrest Estates)</b>	<b>6:30</b>	<b>7:30</b>	<b>8:30</b>	<b>9:30</b>	<b>10:30</b>	<b>11:30</b>	<b>12:30</b>	<b>13:30</b>	<b>14:30</b>	<b>15:30</b>	<b>16:30</b>	<b>17:30</b>	<b>18:30</b>	<b>19:30</b>	<b>20:30</b>
Lafayette Rd. (Dunkin' Donuts)	6:31	7:31	8:31	9:31	10:31	11:31	12:31	13:31	14:31	15:31	16:31	17:31	18:31	19:31	20:31
Lafayette Rd. / White Cedar Blvd.	6:32	7:32	8:32	9:32	10:32	11:32	12:32	13:32	14:32	15:32	16:32	17:32	18:32	19:32	20:32
Lafayette Rd. / Springbrook Cir. (Taco Bell)	6:33	7:33	8:33	9:33	10:33	11:33	12:33	13:33	14:33	15:33	16:33	17:33	18:33	19:33	20:33
Lafayette Rd. (VIP Auto Parts)	6:34	7:34	8:34	9:34	10:34	11:34	12:34	13:34	14:34	15:34	16:34	17:34	18:34	19:34	20:34
West / Lafayette Rds. Inbound	6:35	7:35	8:35	9:35	10:35	11:35	12:35	13:35	14:35	15:35	16:35	17:35	18:35	19:35	20:35
West Rd. / Campus Dr. Inbound	6:35	7:35	8:35	9:35	10:35	11:35	12:35	13:35	14:35	15:35	16:35	17:35	18:35	19:35	20:35
215 West Rd.	6:35	7:35	8:35	9:35	10:35	11:35	12:35	13:35	14:35	15:35	16:35	17:35	18:35	19:35	20:35
Wilson Rd. (Market Basket) Inbound	6:36	7:36	8:36	9:36	10:36	11:36	12:36	13:36	14:36	15:36	16:36	17:36	18:36	19:36	20:36
<b>Lafayette Rd. (Lafayette Plaza / Lens Doctors)</b>	<b>6:39</b>	<b>7:39</b>	<b>8:39</b>	<b>9:39</b>	<b>10:39</b>	<b>11:39</b>	<b>12:39</b>	<b>13:39</b>	<b>14:39</b>	<b>15:39</b>	<b>16:39</b>	<b>17:39</b>	<b>18:39</b>	<b>19:39</b>	<b>20:39</b>
Lafayette Rd. / Ledgewood Dr.	6:39	7:39	8:39	9:39	10:39	11:39	12:39	13:39	14:39	15:39	16:39	17:39	18:39	19:39	20:39
Lafayette Rd. (Portsmouth High School) Inbound	6:40	7:40	8:40	9:40	10:40	11:40	12:40	13:40	14:40	15:40	16:40	17:40	18:40	19:40	20:40
Lafayette Rd. / South St.	6:40	7:40	8:40	9:40	10:40	11:40	12:40	13:40	14:40	15:40	16:40	17:40	18:40	19:40	20:40
Lafayette Rd. / Willard Ave. Inbound	6:41	7:41	8:41	9:41	10:41	11:41	12:41	13:41	14:41	15:41	16:41	17:41	18:41	19:41	20:41
Middle St. / Mendum Ave.	6:41	7:41	8:41	9:41	10:41	11:41	12:41	13:41	14:41	15:41	16:41	17:41	18:41	19:41	20:41
Middle St. / Aldrich Rd. Inbound	6:41	7:41	8:41	9:41	10:41	11:41	12:41	13:41	14:41	15:41	16:41	17:41	18:41	19:41	20:41
Middle / Park Sts.	6:42	7:42	8:42	9:42	10:42	11:42	12:42	13:42	14:42	15:42	16:42	17:42	18:42	19:42	20:42
Middle / Wibird Sts. (Middle St. Market)	6:42	7:42	8:42	9:42	10:42	11:42	12:42	13:42	14:42	15:42	16:42	17:42	18:42	19:42	20:42
Middle St. / Miller Ave. (Margeson Apts.)	6:43	7:43	8:43	9:43	10:43	11:43	12:43	13:43	14:43	15:43	16:43	17:43	18:43	19:43	20:43
Court / Mark Sts.	6:44	7:44	8:44	9:44	10:44	11:44	12:44	13:44	14:44	15:44	16:44	17:44	18:44	19:44	20:44
Court St. (Feaster Apts.)	6:44	7:44	8:44	9:44	10:44	11:44	12:44	13:44	14:44	15:44	16:44	17:44	18:44	19:44	20:44
Market Square	6:46	7:46	8:46	9:46	10:46	11:46	12:46	13:46	14:46	15:46	16:46	17:46	18:46	19:46	20:46
<b>Hanover St. (Connections with COAST Routes)</b>	<b>6:49</b>	<b>7:49</b>	<b>8:49</b>	<b>9:49</b>	<b>10:49</b>	<b>11:49</b>	<b>12:49</b>	<b>13:49</b>	<b>14:49</b>	<b>15:49</b>	<b>16:49</b>	<b>17:49</b>	<b>18:49</b>	<b>19:49</b>	<b>20:49</b>

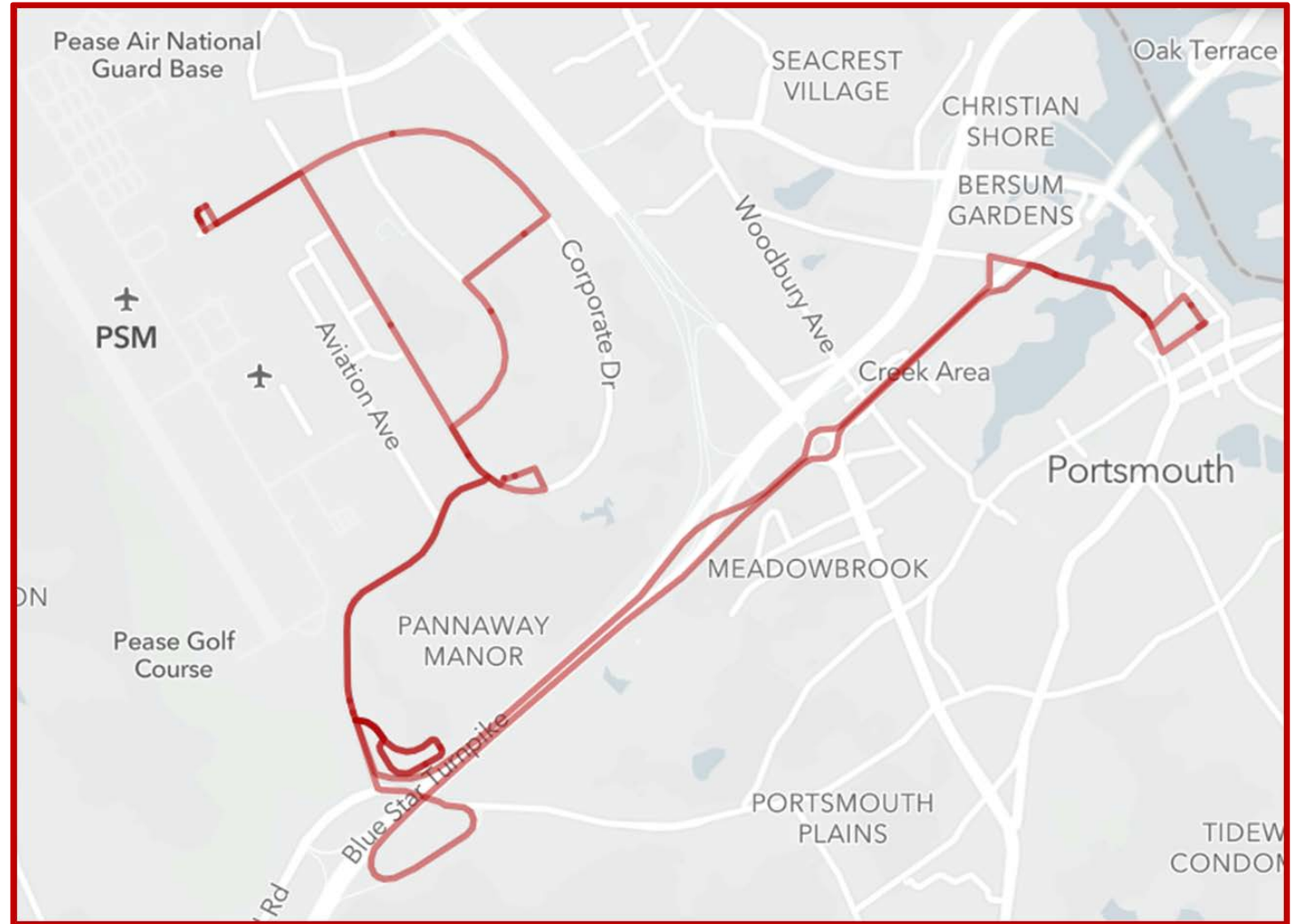
Times in italics are estimated. Due to variations in traffic, stop requests, and the timing of traffic signals, buses can pass these stops with several minutes of variance day to day and run to run. Please plan accordingly.



# Draft Route Map and Schedule

# COAST

## Route 42 Pease Shuttle





## Route 42 Pease Shuttle (Monday - Friday)

### OUTBOUND

PORTSMOUTH												
Hanover St. (Connections with COAST Routes)	6:22	7:00	8:00	9:00	11:00	12:00	13:00	14:00	15:00	16:00	17:00	18:00
Portsmouth Transportation Center	6:33	7:11	8:11	9:11	11:11	12:11	13:11	14:11	15:11	16:11	17:11	18:11
Grafton Dr. / Sherburne Rd.	6:34	7:12	8:12	9:12	11:12	12:12	13:12	14:12	15:12	16:12	17:12	18:12
Grafton / Corporate Drs. Outbound	6:34	7:12	8:12	9:12	11:12	12:12	13:12	14:12	15:12	16:12	17:12	18:12
Corporate Dr. (Great Bay Community College)	6:35	7:13	8:13	9:13	11:13	12:13	13:13	14:13	15:13	16:13	17:13	18:13
360 Corporate Dr.	6:35	7:13	8:13	9:13	11:13	12:13	13:13	14:13	15:13	16:13	17:13	18:13
International Dr.	6:35	7:13	8:13	9:13	11:13	12:13	13:13	14:13	15:13	16:13	17:13	18:13
International Dr. / Pinecrest Terrace	6:36	7:14	8:14	9:14	11:14	12:14	13:14	14:14	15:14	16:14	17:14	18:14
15 Rye St.	6:36	7:14	8:14	9:14	11:14	12:14	13:14	14:14	15:14	16:14	17:14	18:14
Rye St.	6:37	7:15	8:15	9:15	11:15	12:15	13:15	14:15	15:15	16:15	17:15	18:15
112 Corporate Dr.	6:37	7:15	8:15	9:15	11:15	12:15	13:15	14:15	15:15	16:15	17:15	18:15
73 Corporate Dr.	6:38	7:16	8:16	9:16	11:16	12:16	13:16	14:16	15:16	16:16	17:16	18:16
Corporate Dr. / Redhook Way	6:38	7:16	8:16	9:16	11:16	12:16	13:16	14:16	15:16	16:16	17:16	18:16
Manchester Square Inbound	6:39	7:17	8:17	9:17	11:17	12:17	13:17	14:17	15:17	16:17	17:17	18:17
Pease Airline Terminal	6:42	7:20	8:20	9:20	11:20	12:20	13:20	14:20	15:20	16:20	17:20	18:20

### INBOUND

PORTSMOUTH												
Pease Airline Terminal	6:43	7:21	8:21	9:21	11:21	12:21	13:21	14:21	15:21	16:21	17:21	18:21
New Hampshire Ave. / Stratham St.	6:43	7:21	8:21	9:21	11:21	12:21	13:21	14:21	15:21	16:21	17:21	18:21
New Hampshire Ave. / Newfields St.	6:44	7:22	8:22	9:22	11:22	12:22	13:22	14:22	15:22	16:22	17:22	18:22
New Hampshire / Rochester Aves. (National Visa / Passport Centers)	6:44	7:22	8:22	9:22	11:22	12:22	13:22	14:22	15:22	16:22	17:22	18:22
195 / 222 New Hampshire Ave. Inbound	6:45	7:23	8:23	9:23	11:23	12:23	13:23	14:23	15:23	16:23	17:23	18:23
Grafton / Corporate Drs. Inbound	6:45	7:23	8:23	9:23	11:23	12:23	13:23	14:23	15:23	16:23	17:23	18:23
Grafton Dr. (Port City Air)	6:46	7:24	8:24	9:24	11:24	12:24	13:24	14:24	15:24	16:24	17:24	18:24
Portsmouth Transportation Center	6:47	7:25	8:25	9:25	11:25	12:25	13:25	14:25	15:25	16:25	17:25	18:25
Hanover St. (Vaughan Mall)	6:56	7:34	8:34	9:34	11:34	12:34	13:34	14:34	15:34	16:34	17:34	18:34
Hanover St. (Connections with COAST Routes)	6:57	7:35	8:35	9:35	11:35	12:35	13:35	14:35	15:35	16:35	17:35	18:35

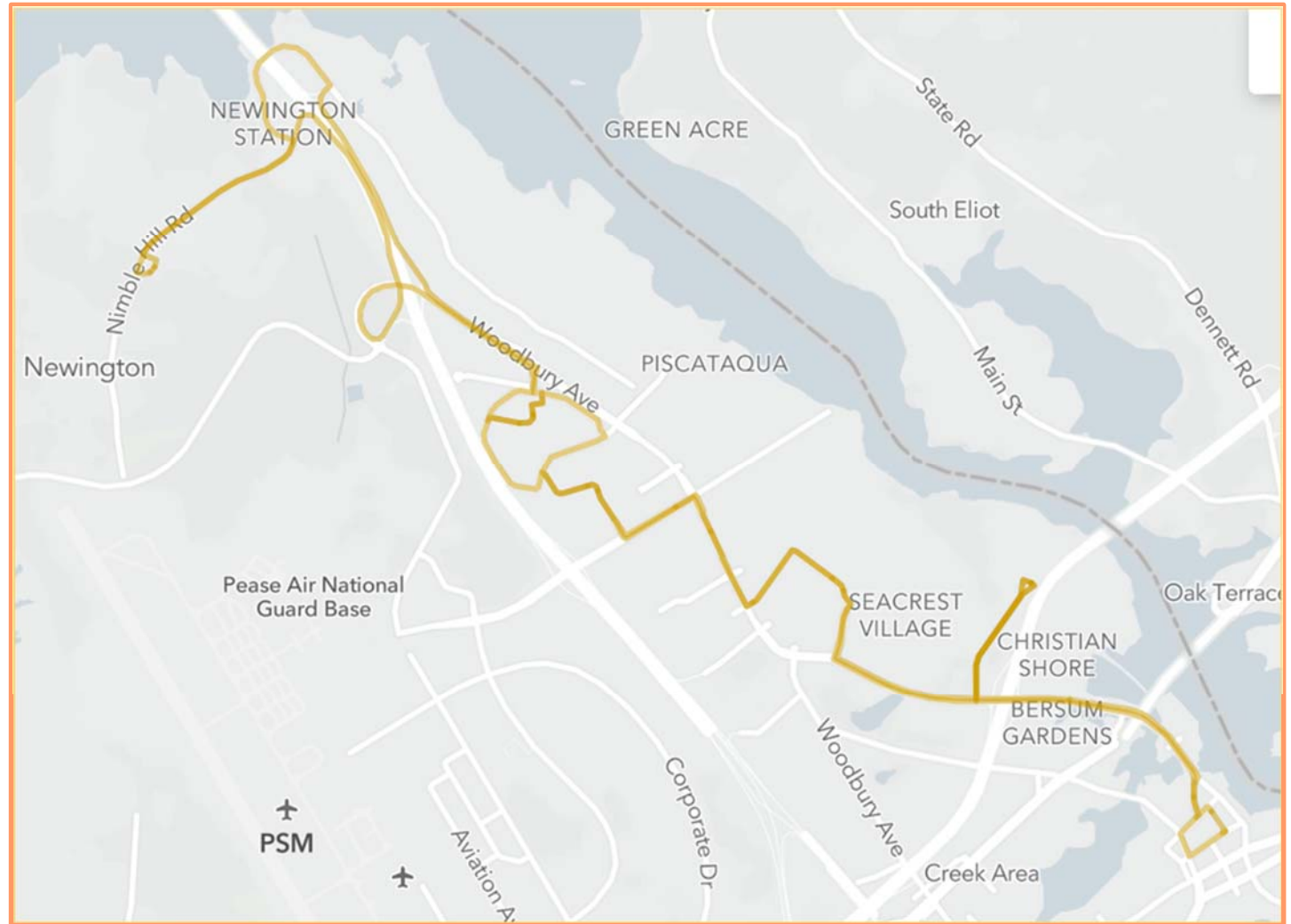
Times in italics are estimated. Due to variations in traffic, stop requests, and the timing of traffic signals, buses can pass these stops with several minutes of variance day to day and run to run. Please plan accordingly.



# Proposed Route and Schedule

# COAST

## Route 43 Newington / Portsmouth



# Route 43 Newington / Portsmouth (Monday - Saturday)

## INBOUND

### DOVER

Indian Brook Dr. (NHDOT Park & Ride - Exit 9) **6:18**

## OUTBOUND

### PORTSMOUTH

<b>Hanover St. (Connections with COAST Routes)</b>	<i>no service</i>	<b>7:00</b>	<b>8:00</b>	<b>9:00</b>	<b>10:00</b>	<b>11:00</b>	<b>12:00</b>	<b>13:00</b>	<b>14:00</b>	<b>15:00</b>	<b>16:00</b>	<b>17:00</b>	<b>18:00</b>	<b>19:00</b>	<b>20:00</b>
Russell St. (Sheraton Harborside)	<i>no service</i>	7:02	8:02	9:02	10:02	11:02	12:02	13:02	14:02	15:02	16:02	17:02	18:02	19:02	20:02
Market St. / I-95 Northbound	<i>no service</i>	7:04	8:04	9:04	10:04	11:04	12:04	13:04	14:04	15:04	16:04	17:04	18:04	19:04	20:04
Market St. / Kearsarge Way	<i>no service</i>	7:06	8:06	9:06	10:06	11:06	12:06	13:06	14:06	15:06	16:06	17:06	18:06	19:06	20:06
Falkland Pl / Kearsarge Way (Atlantic Heights)	<i>no service</i>	7:07	8:07	9:07	10:07	11:07	12:07	13:07	14:07	15:07	16:07	17:07	18:07	19:07	20:07
Kearsarge Way / Mangrove St.	<i>no service</i>	7:08	8:08	9:08	10:08	11:08	12:08	13:08	14:08	15:08	16:08	17:08	18:08	19:08	20:08
Portsmouth Blvd. / Shearwater Dr.	<i>no service</i>	7:10	8:10	9:10	10:10	11:10	12:10	13:10	14:10	15:10	16:10	17:10	18:10	19:10	20:10
215 Commerce Way	<i>no service</i>	7:10	8:10	9:10	10:10	11:10	12:10	13:10	14:10	15:10	16:10	17:10	18:10	19:10	20:10
175 Commerce Way	<i>no service</i>	7:11	8:11	9:11	10:11	11:11	12:11	13:11	14:11	15:11	16:11	17:11	18:11	19:11	20:11
<b>Commerce Way (Marshalls Plaza) Northbound</b>	<i>no service</i>	<b>7:12</b>	<b>8:12</b>	<b>9:12</b>	<b>10:12</b>	<b>11:12</b>	<b>12:12</b>	<b>13:12</b>	<b>14:12</b>	<b>15:12</b>	<b>16:12</b>	<b>17:12</b>	<b>18:12</b>	<b>19:12</b>	<b>20:12</b>
Woodbury Ave. (Starbucks)	<i>no service</i>	7:13	8:13	9:13	10:13	11:13	12:13	13:13	14:13	15:13	16:13	17:13	18:13	19:13	20:13

### NEWINGTON

Gosling Rd. (Gosling Meadows)	<i>no service</i>	7:14	8:14	9:14	10:14	11:14	12:14	13:14	14:14	15:14	16:14	17:14	18:14	19:14	20:14
The Crossings (Regal Cinema) Northbound	<i>no service</i>	7:15	8:15	9:15	10:15	11:15	12:15	13:15	14:15	15:15	16:15	17:15	18:15	19:15	20:15
<b>Fox Run Mall</b>	<i>no service</i>	<b>7:22</b>	<b>8:22</b>	<b>9:22</b>	<b>10:22</b>	<b>11:22</b>	<b>12:22</b>	<b>13:22</b>	<b>14:22</b>	<b>15:22</b>	<b>16:22</b>	<b>17:22</b>	<b>18:22</b>	<b>19:22</b>	<b>20:22</b>
Shattuck Way (Custom Pools) ON CALL	6:27	7:25	8:25	<i>no service</i>	<i>no service</i>	<i>no service</i>	<i>no service</i>	<i>no service</i>	14:25	15:25	16:25	17:25	<i>no service</i>	<i>no service</i>	<i>no service</i>
Shattuck Way / River Rd. Southbound ON CALL	6:30	7:25	8:25	<i>no service</i>	<i>no service</i>	<i>no service</i>	<i>no service</i>	<i>no service</i>	14:25	15:25	16:25	17:25	<i>no service</i>	<i>no service</i>	<i>no service</i>
Shattuck Way / Patterson Ln. Southbound ON CALL	6:30	7:26	8:26	<i>no service</i>	<i>no service</i>	<i>no service</i>	<i>no service</i>	<i>no service</i>	14:26	15:26	16:26	17:26	<i>no service</i>	<i>no service</i>	<i>no service</i>
Shattuck Way / Avery Rd. Southbound ON CALL	6:31	7:26	8:26	<i>no service</i>	<i>no service</i>	<i>no service</i>	<i>no service</i>	<i>no service</i>	14:26	15:26	16:26	17:26	<i>no service</i>	<i>no service</i>	<i>no service</i>
Shattuck Way / Piscataqua Dr. Southbound ON CALL	6:31	7:27	8:27	<i>no service</i>	<i>no service</i>	<i>no service</i>	<i>no service</i>	<i>no service</i>	14:27	15:27	16:27	17:27	<i>no service</i>	<i>no service</i>	<i>no service</i>
Shattuck Way / Nimble Hill Rd. Outbound ON CALL	<i>no service</i>	<i>no service</i>	<i>no service</i>	9:26	10:26	11:26	12:26	13:26	<i>no service</i>	<i>no service</i>	<i>no service</i>	<i>no service</i>	18:26	19:26	20:26
Newington Town Hall ON CALL	<i>no service</i>	<i>no service</i>	<i>no service</i>	9:28	10:28	11:28	12:28	13:28	<i>no service</i>	<i>no service</i>	<i>no service</i>	<i>no service</i>	18:28	19:28	20:28

## INBOUND

### NEWINGTON

Newington Town Hall ON CALL	<i>no service</i>	<i>no service</i>	<i>no service</i>	9:28	10:28	11:28	12:28	13:28	<i>no service</i>	<i>no service</i>	<i>no service</i>	<i>no service</i>	18:28	19:28	20:28
Shattuck Way / Nimble Hill Rd. Inbound ON CALL	<i>no service</i>	<i>no service</i>	<i>no service</i>	9:30	10:30	11:30	12:30	13:30	<i>no service</i>	<i>no service</i>	<i>no service</i>	<i>no service</i>	18:30	19:30	20:30
<b>Fox Run Mall</b>	<b>6:33</b>	<b>7:33</b>	<b>8:33</b>	<b>9:33</b>	<b>10:33</b>	<b>11:33</b>	<b>12:33</b>	<b>13:33</b>	<b>14:33</b>	<b>15:33</b>	<b>16:33</b>	<b>17:33</b>	<b>18:33</b>	<b>19:33</b>	<b>20:33</b>
The Crossings (Regal Cinema) Southbound	6:35	7:35	8:35	9:35	10:35	11:35	12:35	13:35	14:35	15:35	16:35	17:35	18:35	19:35	20:35

### PORTSMOUTH

Gosling / Winsor Rds. (Gosling Meadows)	6:36	7:36	8:36	9:36	10:36	11:36	12:36	13:36	14:36	15:36	16:36	17:36	18:36	19:36	20:36
Woodbury Ave. (Verizon Wireless)	6:37	7:37	8:37	9:37	10:37	11:37	12:37	13:37	14:37	15:37	16:37	17:37	18:37	19:37	20:37
<b>Commerce Way (Marshalls Plaza) Southbound</b>	<b>6:39</b>	<b>7:39</b>	<b>8:39</b>	<b>9:39</b>	<b>10:39</b>	<b>11:39</b>	<b>12:39</b>	<b>13:39</b>	<b>14:39</b>	<b>15:39</b>	<b>16:39</b>	<b>17:39</b>	<b>18:39</b>	<b>19:39</b>	<b>20:39</b>
170 Commerce Way	6:39	7:39	8:39	9:39	10:39	11:39	12:39	13:39	14:39	15:39	16:39	17:39	18:39	19:39	20:39
Commerce Way / Portsmouth Blvd.	6:39	7:39	8:39	9:39	10:39	11:39	12:39	13:39	14:39	15:39	16:39	17:39	18:39	19:39	20:39
Falkland Pl / Kearsarge Way (Atlantic Heights)	6:43	7:43	8:43	9:43	10:43	11:43	12:43	13:43	14:43	15:43	16:43	17:43	18:43	19:43	20:43
Kearsarge Way / Mangrove St.	6:44	7:44	8:44	9:44	10:44	11:44	12:44	13:44	14:44	15:44	16:44	17:44	18:44	19:44	20:44
Market St. / I-95 Southbound	6:47	7:47	8:47	9:47	10:47	11:47	12:47	13:47	14:47	15:47	16:47	17:47	18:47	19:47	20:47
Russell / Deer Sts.	6:49	7:49	8:49	9:49	10:49	11:49	12:49	13:49	14:49	15:49	16:49	17:49	18:49	19:49	20:49
Hanover St. (Vaughan Mall)	6:50	7:50	8:50	9:50	10:50	11:50	12:50	13:50	14:50	15:50	16:50	17:50	18:50	19:50	20:50
<b>Hanover St. (Connections with COAST Routes)</b>	<b>6:57</b>	<b>7:57</b>	<b>8:57</b>	<b>9:57</b>	<b>10:57</b>	<b>11:57</b>	<b>12:57</b>	<b>13:57</b>	<b>14:57</b>	<b>15:57</b>	<b>16:57</b>	<b>17:57</b>	<b>18:57</b>	<b>19:57</b>	<b>20:57</b>

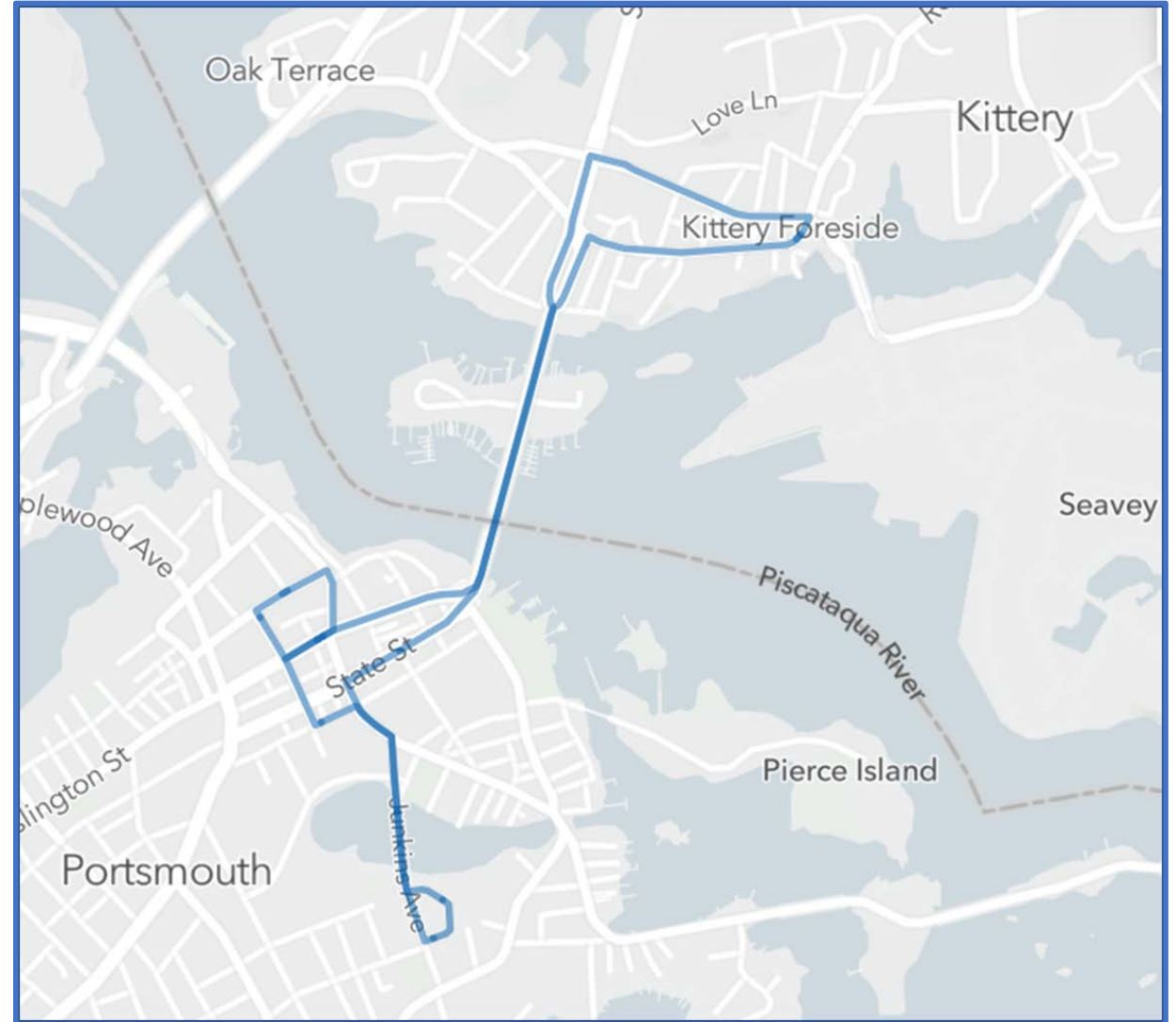
Times in italics are estimated. Due to variations in traffic, stop requests, and the timing of traffic signals, buses can pass these stops with several minutes of variance day to day and run to run. Please plan accordingly.



# Draft Route Map and Schedule

# COAST

**Route 44 Portsmouth City Hall / Kittery / PNSY**



## Route 44 Portsmouth City Hall / Kittery / PNSY (Monday - Friday)

### OUTBOUND

#### PORTSMOUTH

<b>Hanover St. (Connections with COAST Routes)</b>	<b>6:21</b>	<b>7:36</b>	<b>8:36</b>	<b>9:36</b>	<b>10:36</b>	<b>11:36</b>	<b>12:36</b>	<b>13:36</b>	<b>14:36</b>	<b>15:36</b>	<b>16:36</b>	<b>17:36</b>	<b>18:36</b>
Pleasant St. / Junkins Ave.	<i>no service</i>	7:39	8:39	9:39	10:39	11:39	12:39	13:39	14:39	15:39	16:39	17:39	18:39
Junkins / Parrott Aves.	<i>no service</i>	7:39	8:39	9:39	10:39	11:39	12:39	13:39	14:39	15:39	16:39	17:39	18:39
Junkins Ave. (South Playground)	<i>no service</i>	7:40	8:40	9:40	10:40	11:40	12:40	13:40	14:40	15:40	16:40	17:40	18:40
<b>Junkins Ave. (Portsmouth City Hall)</b>	<i>no service</i>	<b>7:41</b>	<b>8:41</b>	<b>9:41</b>	<b>10:41</b>	<b>11:41</b>	<b>12:41</b>	<b>13:41</b>	<b>14:41</b>	<b>15:41</b>	<b>16:41</b>	<b>17:41</b>	<b>18:41</b>
Junkins Ave. / Pleasant St.	<i>no service</i>	7:42	8:42	9:42	10:42	11:42	12:42	13:42	14:42	15:42	16:42	17:42	18:42
Pleasant / Court Sts.	<i>no service</i>	7:42	8:42	9:42	10:42	11:42	12:42	13:42	14:42	15:42	16:42	17:42	18:42
State / Atkinson Sts.	6:27	7:43	8:43	9:43	10:43	11:43	12:43	13:43	14:43	15:43	16:43	17:43	18:43

#### KITTERY

Badger's Island Outbound	6:28	7:44	8:44	9:44	10:44	11:44	12:44	13:44	14:44	15:44	16:44	17:44	18:44
Hunter Ave. / Government St.	6:29	7:45	8:45	9:45	10:45	11:45	12:45	13:45	14:45	15:45	16:45	17:45	18:45
<b>Government St. (PNSY Gate 1)</b>	<b>6:35</b>	<b>7:47</b>	<b>8:47</b>	<b>9:47</b>	<b>10:47</b>	<b>11:47</b>	<b>12:47</b>	<b>13:47</b>	<b>14:47</b>	<b>15:47</b>	<b>16:47</b>	<b>17:47</b>	<b>18:47</b>

### INBOUND

#### KITTERY

<b>Government St. (PNSY Gate 1)</b>	<b>6:35</b>	<b>7:47</b>	<b>8:47</b>	<b>9:47</b>	<b>10:47</b>	<b>11:47</b>	<b>12:47</b>	<b>13:47</b>	<b>14:47</b>	<b>15:47</b>	<b>16:47</b>	<b>17:47</b>	<b>18:47</b>
Walker St.	6:36	7:48	8:48	9:48	10:48	11:48	12:48	13:48	14:48	15:48	16:48	17:48	18:48
Badger's Island Inbound	6:37	7:49	8:49	9:49	10:49	11:49	12:49	13:49	14:49	15:49	16:49	17:49	18:49

#### PORTSMOUTH

Daniel / Bow Sts.	6:38	7:50	8:50	9:50	10:50	11:50	12:50	13:50	14:50	15:50	16:50	17:50	18:50
<b>Hanover St. (Connections with COAST Routes)</b>	<b>6:42</b>	<b>7:54</b>	<b>8:54</b>	<b>9:54</b>	<b>10:54</b>	<b>11:54</b>	<b>12:54</b>	<b>13:54</b>	<b>14:54</b>	<b>15:54</b>	<b>16:54</b>	<b>17:54</b>	<b>18:54</b>

Times in italics are estimated. Due to variations in traffic, stop requests, and the timing of traffic signals, buses can pass these stops with several minutes of variance day to day and run to run. Please plan accordingly.



# Draft Route Map and Schedule



## Route 100 Somersworth / Berwick / Kittery / PNSY

AM

Route 100 Weekdays

Somersworth		
Tri-City Plaza	5:50 AM	
High / Franklin Sts.	5:56 AM	
Berwick		
Sullivan St. (Berwick Town Hall)	6:01 AM	
South Berwick		
Main / Norton Sts.	6:09 AM	
Eliot		
Eliot Commons	6:20 AM	
Kittery		
Government St. (PNSY Gate 1)	6:33 AM	

PM

Route 100 Weekdays

Kittery		
Government St. (PNSY Gate 1)	3:45 PM	
Eliot		
Eliot Commons	3:56 PM	
South Berwick		
Main / Norton Sts.	4:14 PM	
Berwick		
Sullivan St. (Berwick Town Hall)	4:25 PM	
Somersworth		
High St. / Memorial Dr.	4:32 PM	
Tri-City Plaza	4:42 PM	

All bus stops are not listed on the timetables.

