



COAST

**2020 Proposed Schedules
and Maps**

Important Operational Details to Note

The changes we are planning for mid-2020 are essential for COAST to implement. We are working under the very real scenario we face – reduced overall funding. While we are working on a redesign that we think will be in many ways represent improvements for riders, our plan also represents reductions in service that we must make given the fewer revenues we will have to work with.

Timetables

- Please note that the timetables currently are still drafts. Some stops listed are still yet to be approved.
- Times will likely continue to be adjusted as we continue verification of actual running times for each route (by a few minutes).
- The timetables give you an opportunity to review specific trips and trip combinations you need to take.

Recognized Holidays

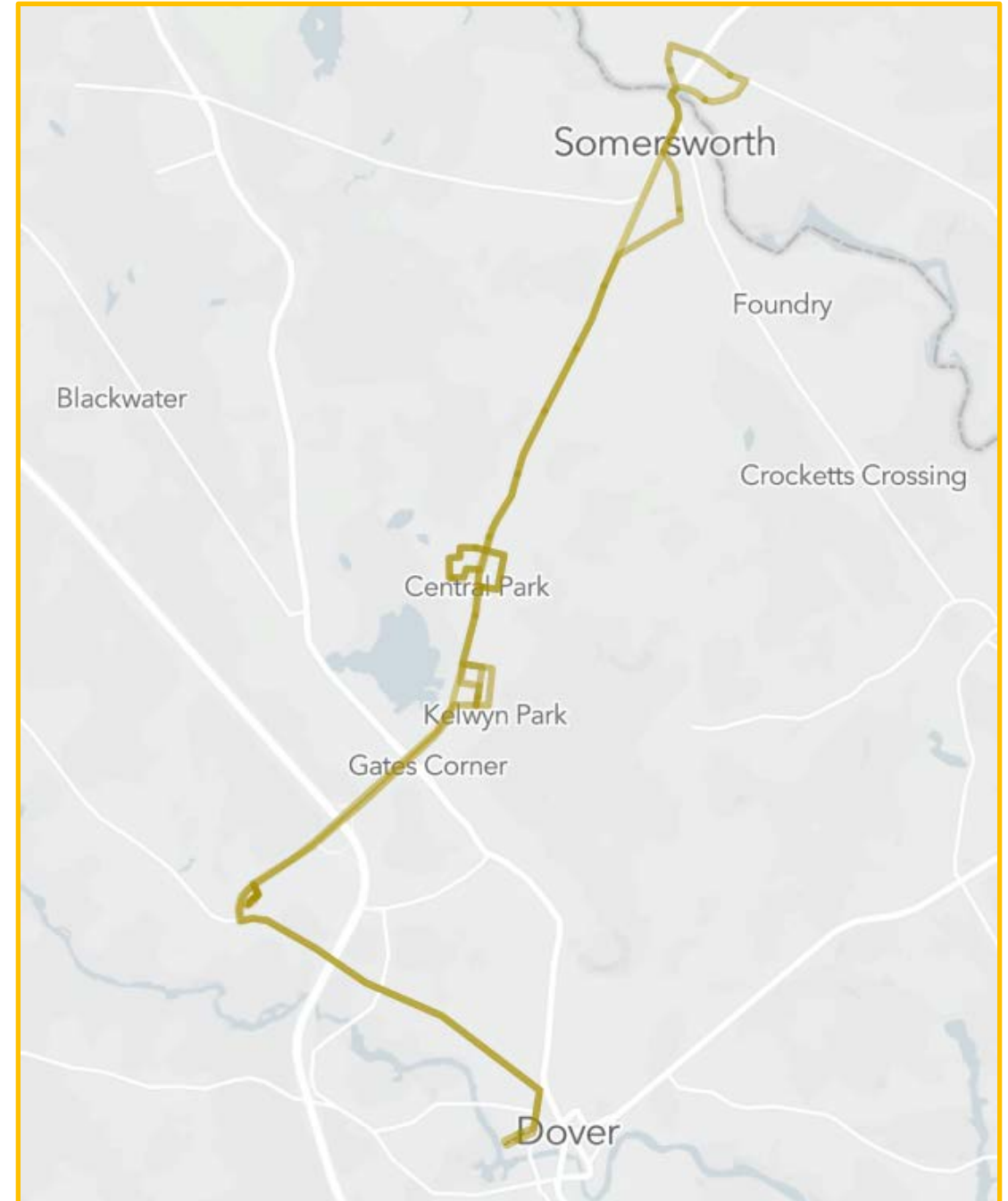
- COAST currently recognizes six (6) Federal holidays. In the future we will recognize the same six (6) Federal holidays, plus two additional days that we will not operate on. Specific additional days we are proposing include; Martin Luther King Jr./Civil Rights Day & Christmas Eve.



Proposed Route and Schedule

COAST

Route 1 Dover / Somersworth / Berwick



Route 1 Dover / Somersworth / Berwick (Monday - Saturday)

NORTHBOUND

DOVER													
Dover Transportation Center	6:30	7:30		9:30	10:30	11:30	12:30	13:30	14:30	15:30	16:30	17:30	18:30
Sixth / Grove Sts. Outbound	6:32	7:32		9:32	10:32	11:32	12:32	13:32	14:32	15:32	16:32	17:32	18:32
Sixth / Horne Sts. Outbound	6:33	7:33		9:33	10:33	11:33	12:33	13:33	14:33	15:33	16:33	17:33	18:33
Sixth St. / Hillcrest Dr.	6:33	7:33		9:33	10:33	11:33	12:33	13:33	14:33	15:33	16:33	17:33	18:33
Sixth / Whittier Sts. Outbound	6:34	7:34		9:34	10:34	11:34	12:34	13:34	14:34	15:34	16:34	17:34	18:34
Indian Brook Dr. (NHDOT Park & Ride - Exit 9)	6:36	7:36		9:36	10:36	11:36	12:36	13:36	14:36	15:36	16:36	17:36	18:36
SOMERSWORTH													
High St. (Tri-City Plaza #140)	5:38	6:38	7:38	9:38	10:38	11:38	12:38	13:38	14:38	15:38	16:38	17:38	18:38
High St. (Goodwill)	5:40	6:40	7:40	9:40	10:40	11:40	12:40	13:40	14:40	15:40	16:40	17:40	18:40
High St. (Walmart)	5:44	6:44	7:44	9:44	10:44	11:44	12:44	13:44	14:44	15:44	16:44	17:44	18:44
High St. (Target) ON CALL	5:45	6:45	7:45	9:45	10:45	11:45	12:45	13:45	14:45	15:45	16:45	17:45	18:45
High St. (Holy Trinity Church)	5:47	6:47	7:47	9:47	10:47	11:47	12:47	13:47	14:47	15:47	16:47	17:47	18:47
High St. / Stackpole Rd. (Seacoast Redi-Care)	5:48	6:48	7:48	9:48	10:48	11:48	12:48	13:48	14:48	15:48	16:48	17:48	18:48
High / Laurier Sts.	5:48	6:48	7:48	9:48	10:48	11:48	12:48	13:48	14:48	15:48	16:48	17:48	18:48
High St. / Indigo Hill Rd. (CVS Pharmacy)	5:49	6:49	7:49	9:49	10:49	11:49	12:49	13:49	14:49	15:49	16:49	17:49	18:49
High St. / Bartlett Ave. Northbound	5:49	6:49	7:49	9:49	10:49	11:49	12:49	13:49	14:49	15:49	16:49	17:49	18:49
High / Horne Sts. (Cumberland Farms)	5:50	6:50	7:50	9:50	10:50	11:50	12:50	13:50	14:50	15:50	16:50	17:50	18:50
Franklin / High Sts.	5:50	6:50	7:50	9:50	10:50	11:50	12:50	13:50	14:50	15:50	16:50	17:50	18:50
Franklin / Garden Sts.	5:51	6:51	7:51	9:51	10:51	11:51	12:51	13:51	14:51	15:51	16:51	17:51	18:51
Franklin / Green Sts.	5:52	6:52	7:52	9:52	10:52	11:52	12:52	13:52	14:52	15:52	16:52	17:52	18:52
Green / Washington Sts.	5:52	6:52	7:52	9:52	10:52	11:52	12:52	13:52	14:52	15:52	16:52	17:52	18:52
High St. / Government Way (City Hall)	5:53	6:53	7:53	9:53	10:53	11:53	12:53	13:53	14:53	15:53	16:53	17:53	18:53
Market St. (Borderline Beverage)	5:54	6:54	7:54	9:54	10:54	11:54	12:54	13:54	14:54	15:54	16:54	17:54	18:54
BERWICK													
Sullivan St. (Berwick Town Hall)	5:55	6:55	7:55	9:55	10:55	11:55	12:55	13:55	14:55	15:55	16:55	17:55	18:55

SOUTHBOUND

BERWICK													
Sullivan St. (Berwick Town Hall)	5:55	6:55	7:55	9:55	10:55	11:55	12:55	13:55	14:55	15:55	16:55	17:55	18:55
Wilson / School Sts.	5:55	6:55	7:55	9:55	10:55	11:55	12:55	13:55	14:55	15:55	16:55	17:55	18:55
Allen / Lord Sts. (Berwick Meadows)	5:56	6:56	7:56	9:56	10:56	11:56	12:56	13:56	14:56	15:56	16:56	17:56	18:56
Saw Mill Hill / Allen Sts.	5:56	6:56	7:56	9:56	10:56	11:56	12:56	13:56	14:56	15:56	16:56	17:56	18:56
Saw Mill Hill / George Sts.	5:57	6:57	7:57	9:57	10:57	11:57	12:57	13:57	14:57	15:57	16:57	17:57	18:57
SOMERSWORTH													
Market / Winter Sts. (Stateline Minimart)	5:58	6:58	7:58	9:58	10:58	11:58	12:58	13:58	14:58	15:58	16:58	17:58	18:58
High St. (VFW / City Hall)	5:58	6:58	7:58	9:58	10:58	11:58	12:58	13:58	14:58	15:58	16:58	17:58	18:58
High / Noble Sts.	5:59	6:59	7:59	9:59	10:59	11:59	12:59	13:59	14:59	15:59	16:59	17:59	18:59
High St. / Memorial Dr.	5:59	6:59	7:59	9:59	10:59	11:59	12:59	13:59	14:59	15:59	16:59	17:59	18:59
High / Horne Sts.	6:00	7:00	8:00	10:00	11:00	12:00	13:00	14:00	15:00	16:00	17:00	18:00	19:00
High St. / Bartlett Ave. Southbound	6:00	7:00	8:00	10:00	11:00	12:00	13:00	14:00	15:00	16:00	17:00	18:00	19:00
High St. / Blackwater Rd.	6:01	7:01	8:01	10:01	11:01	12:01	13:01	14:01	15:01	16:01	17:01	18:01	19:01
High St. (Family Care of Somersworth)	6:02	7:02	8:02	10:02	11:02	12:02	13:02	14:02	15:02	16:02	17:02	18:02	19:02
High St. / Washburn Ct.	6:03	7:03	8:03	10:03	11:03	12:03	13:03	14:03	15:03	16:03	17:03	18:03	19:03
High / Bernier Sts.	6:04	7:04	8:04	10:04	11:04	12:04	13:04	14:04	15:04	16:04	17:04	18:04	19:04
High St. (Walmart)	6:07	7:07	8:07	10:07	11:07	12:07	13:07	14:07	15:07	16:07	17:07	18:07	19:07
High St. (Target) ON CALL	6:09	7:09	8:09	10:09	11:09	12:09	13:09	14:09	15:09	16:09	17:09	18:09	19:09
High St. (Dollar Tree)	6:09	7:09	8:09	10:09	11:09	12:09	13:09	14:09	15:09	16:09	17:09	18:09	19:09
High St. (Tri-City Plaza #140)	6:11	7:11	8:11	10:11	11:11	12:11	13:11	14:11	15:11	16:11	17:11	18:11	19:11
DOVER													
Indian Brook Dr. (NHDOT Park & Ride - Exit 9)	6:17	7:17	8:17	10:17	11:17	12:17	13:17	14:17	15:17	16:17	17:17	18:17	19:17
Sixth / Whittier Sts. Inbound	6:18	7:18	8:18	10:18	11:18	12:18	13:18	14:18	15:18	16:18	17:18	18:18	19:18
Sixth St. / Hillside Dr.	6:19	7:19	8:19	10:19	11:19	12:19	13:19	14:19	15:19	16:19	17:19	18:19	19:19
Sixth / Horne Sts. Inbound	6:19	7:19	8:19	10:19	11:19	12:19	13:19	14:19	15:19	16:19	17:19	18:19	19:19
Sixth / Grove Sts. Inbound	6:20	7:20	8:20	10:20	11:20	12:20	13:20	14:20	15:20	16:20	17:20	18:20	19:20
Chestnut / Lincoln Sts. (Carswell Auto Parts)	6:21	7:21	8:21	10:21	11:21	12:21	13:21	14:21	15:21	16:21	17:21	18:21	19:21
Dover Transportation Center	6:25	7:25	8:25	10:25	11:25	12:25	13:25	14:25	15:25	16:25	17:25	18:25	19:25

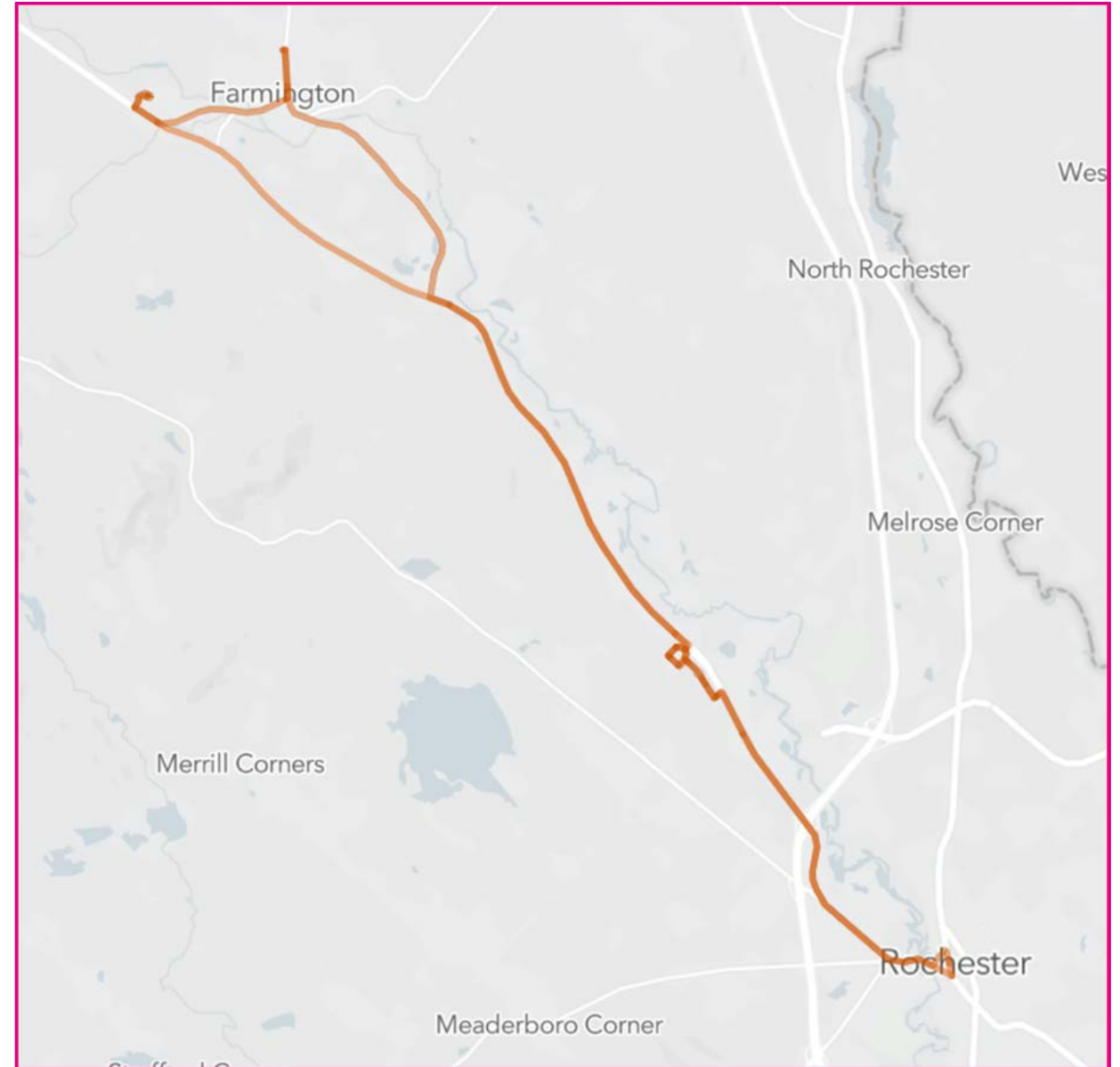
Times in italics are estimated. Due to variations in traffic, stop requests, and the timing of traffic signals, buses can pass these stops with several minutes of variance day to day and run to run. Please plan accordingly.



Proposed Route and Schedule

COAST

Route 6 Farmington / Rochester



Route 6 Farmington / Rochester (Monday - Friday)

SOUTHBOUND

FARMINGTON

Main / Pleasant Sts.	5:31	6:31	7:31		9:31	10:31	11:31	12:31	<i>drop-off only</i>		15:31	16:31	17:31	<i>drop-off only</i>
Main St. (Old Courthouse)	5:32	6:32	7:32		9:32	10:32	11:32	12:32	<i>drop-off only</i>		15:32	16:32	17:32	<i>drop-off only</i>
Main / Charles Sts. (Memorial Park)	5:33	6:33	7:33		9:33	10:33	11:33	12:33	<i>drop-off only</i>		15:33	16:33	17:33	<i>drop-off only</i>
Central / Spring Sts.	5:34	6:34	7:34		9:34	10:34	11:34	12:34	<i>drop-off only</i>		15:34	16:34	17:34	<i>drop-off only</i>
Central St. / Orchard Cir.	5:35	6:35	7:35		9:35	10:35	11:35	12:35	<i>drop-off only</i>		15:35	16:35	17:35	<i>drop-off only</i>
Colonial Cir. (Trotting Park) East	5:37	6:37	7:37		9:37	10:37	11:37	12:37	<i>drop-off only</i>		15:37	16:37	17:37	<i>drop-off only</i>
Colonial Cir. (Trotting Park) West	5:37	6:37	7:37		9:37	10:37	11:37	12:37	<i>drop-off only</i>		15:37	16:37	17:37	<i>drop-off only</i>
High / Tappan Sts. (Rite-Aid)	5:39	6:39	7:39		9:39	10:39	11:39	12:39	<i>drop-off only</i>		15:39	16:39	17:39	<i>drop-off only</i>
NH 11 (NAPA Auto Parts)	5:40	6:40	7:40		9:40	10:40	11:40	12:40			15:40	16:40	17:40	
NH 11 (Metal Farm)	5:40	6:40	7:40		9:40	10:40	11:40	12:40			15:40	16:40	17:40	
NH 11 / NH 153 (Farmer's Kitchen)	5:41	6:41	7:41		9:41	10:41	11:41	12:41			15:41	16:41	17:41	
NH 11 (Family Care of Farmington) Southbound	5:42	6:42	7:42		9:42	10:42	11:42	12:42			15:42	16:42	17:42	
Farmington Rd. (Lilac City Pediatrics) Southbound	5:43	6:43	7:43		9:43	10:43	11:43	12:43			15:43	16:43	17:43	
Sterling Dr. (Strafford County Dialysis) ON CALL	5:45	6:45	7:45		9:45	10:45	11:45	12:45			15:45	16:45	17:45	

ROCHESTER

Farmington Rd. (Walmart)	5:52	6:52	7:52		9:52	10:52	11:52	12:52			15:52	16:52	17:52	
The Ridge Marketplace Southbound	5:53	6:53	7:53		9:53	10:53	11:53	12:53			15:53	16:53	17:53	
Farmington Rd. (Northgate Apts.)	5:54	6:54	7:54		9:54	10:54	11:54	12:54			15:54	16:54	17:54	
Farmington Rd. / Cardinal Dr.	5:55	6:55	7:55		9:55	10:55	11:55	12:55			15:55	16:55	17:55	
North Main St. (Spaulding Commons)	5:56	6:56	7:56		9:56	10:56	11:56	12:56			15:56	16:56	17:56	
North Main St. / Cushing Blvd. (Burger King)	5:56	6:56	7:56		9:56	10:56	11:56	12:56			15:56	16:56	17:56	
North Main St. (Holy Rosary Parish) Southbound	5:57	6:57	7:57		9:57	10:57	11:57	12:57			15:57	16:57	17:57	
North Main / Pine Sts.	5:57	6:57	7:57		9:57	10:57	11:57	12:57			15:57	16:57	17:57	
Wakefield St. (Rochester City Hall)	5:58	6:58	7:58		9:58	10:58	11:58	12:58			15:58	16:58	17:58	

NORTHBOUND

ROCHESTER

Wakefield St. (Rochester City Hall)	6:02	7:02	8:02		10:02	11:02	12:02	13:02			16:02	17:02	18:02	
North Main St. / Cove Ct.	6:03	7:03	8:03		10:03	11:03	12:03	13:03			16:03	17:03	18:03	
North Main St. (Holy Rosary Parish) Northbound	6:04	7:04	8:04		10:04	11:04	12:04	13:04			16:04	17:04	18:04	
North Main St. / Fortier Dr.	6:05	7:05	8:05		10:05	11:05	12:05	13:05			16:05	17:05	18:05	
North Main St. (Pizza hut / Dunkin' Donuts)	6:06	7:06	8:06		10:06	11:06	12:06	13:06			16:06	17:06	18:06	
Farmington Rd. (Greenwood Inn)	6:08	7:08	8:08		10:08	11:08	12:08	13:08			16:08	17:08	18:08	
Farmington Rd. (Cochecho River Estates)	6:09	7:09	8:09		10:09	11:09	12:09	13:09			16:09	17:09	18:09	
The Ridge Marketplace Northbound	6:11	7:11	8:11		10:11	11:11	12:11	13:11			16:11	17:11	18:11	
Farmington Rd. (Walmart)	6:13	7:13	8:13		10:13	11:13	12:13	13:13			16:13	17:13	18:13	

FARMINGTON

Sterling Dr. (Strafford County Dialysis) ON CALL	6:14	7:14	8:14		10:14	11:14	12:14	13:14			16:14	17:14	18:14	
Farmington Rd. (Lilac City Pediatrics) Northbound	6:15	7:15	8:15		10:15	11:15	12:15	13:15			16:15	17:15	18:15	
NH 11 (Family Care of Farmington) Northbound	6:17	7:17	8:17		10:17	11:17	12:17	13:17			16:17	17:17	18:17	
NH 11 / NH 153 (Irving)	6:18	7:18	8:18		10:18	11:18	12:18	13:18			16:18	17:18	18:18	
Main St. / Cochecho Rd.	6:19	7:19	8:19		10:19	11:19	12:19	13:19			16:19	17:19	18:19	
Main St. (Farmington Public Safety Building)	6:20	7:20	8:20		10:20	11:20	12:20	13:20			16:20	17:20	18:20	
Main / Elm Sts.	6:21	7:21	8:21		10:21	11:21	12:21	13:21			16:21	17:21	18:21	
Main / Pleasant Sts.	6:25	7:25	8:25		10:25	11:25	12:25	13:25			16:25	17:25	18:25	

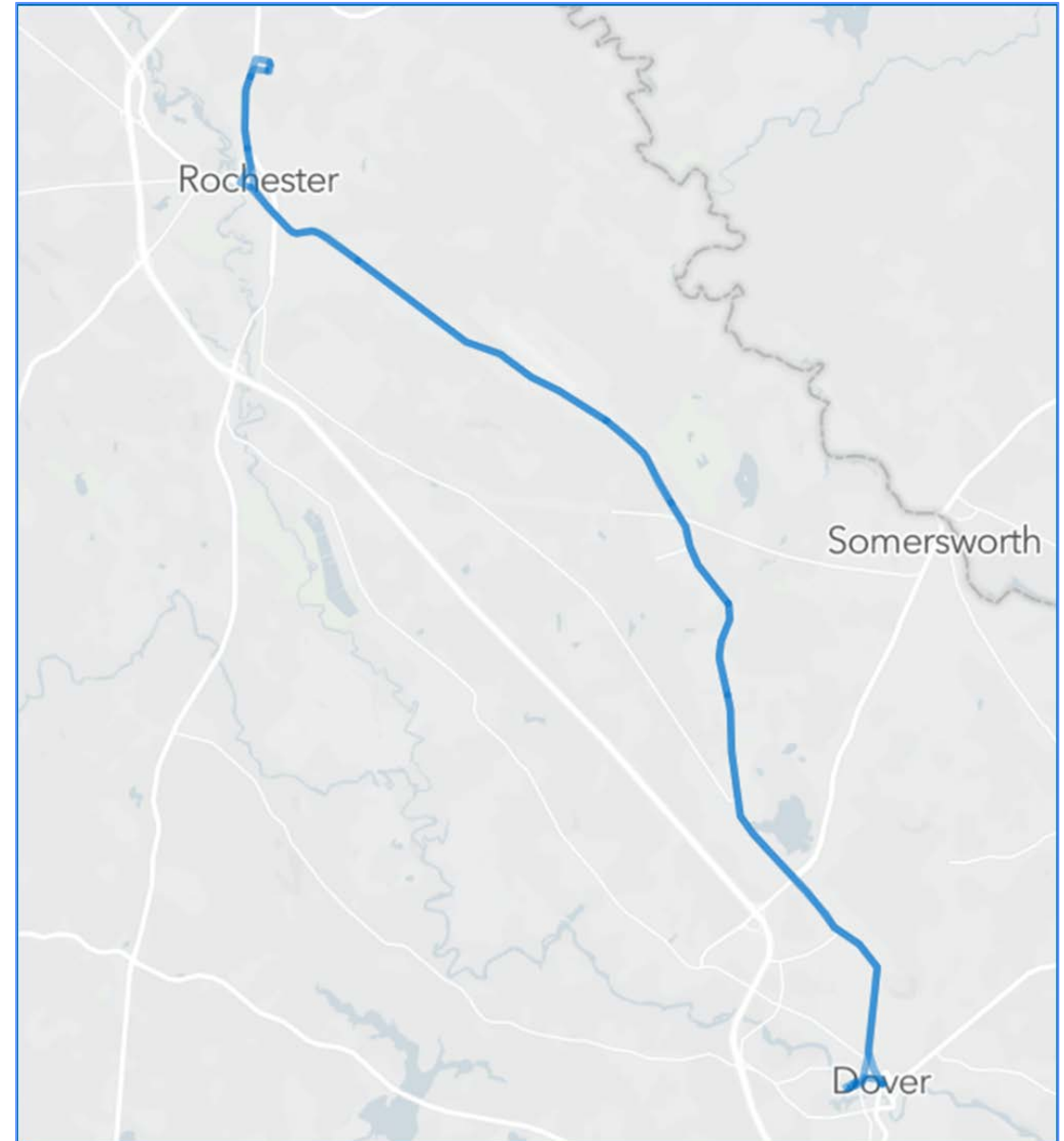
Times in italics are estimated. Due to variations in traffic, stop requests, and the timing of traffic signals, buses can pass these stops with several minutes of variance day to day and run to run. Please plan accordingly.



Proposed Route and Schedule

COAST

Route 12 Rochester / Somersworth / Dover

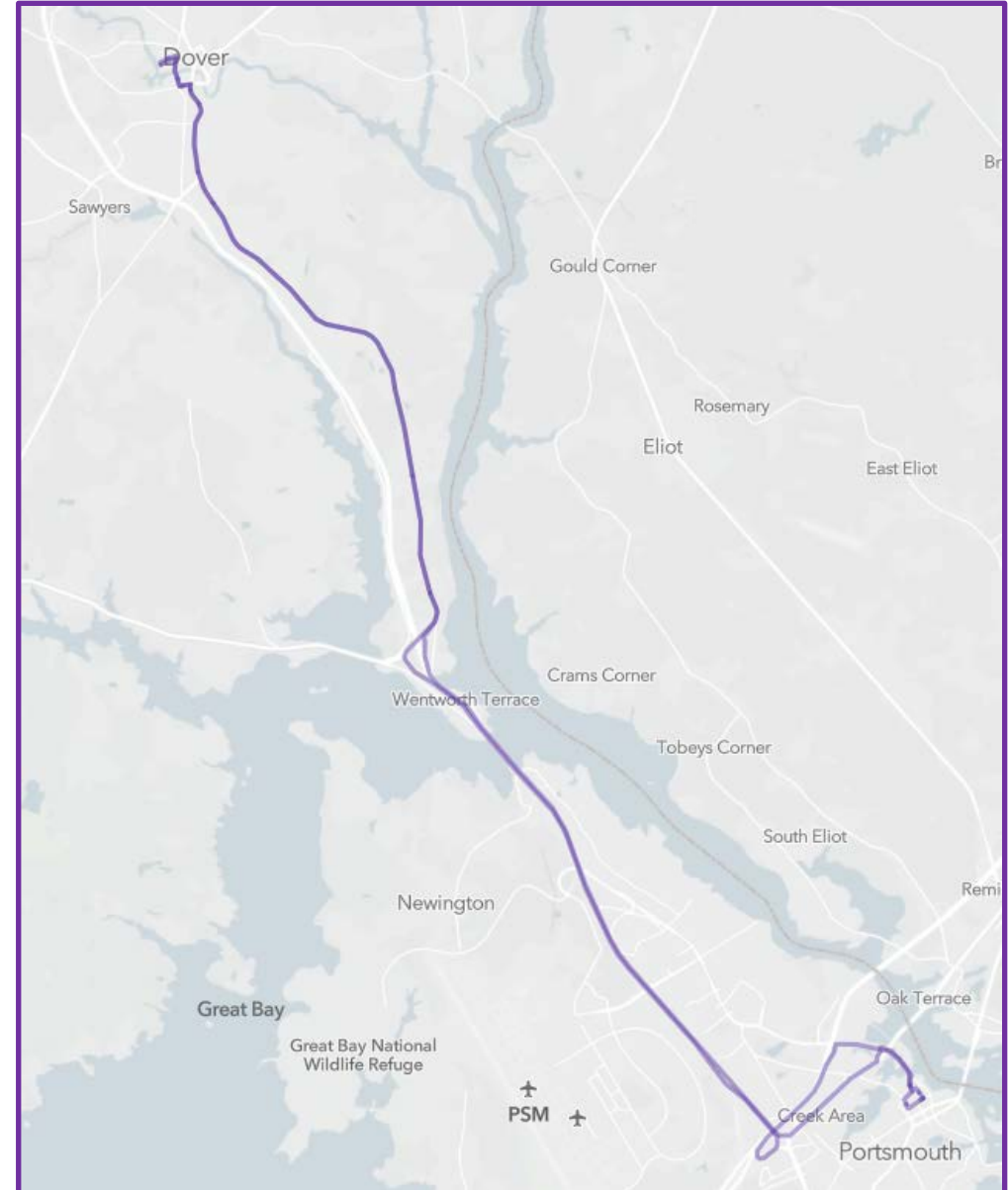




Proposed Route and Schedule

COAST

Route 13 Dover / Portsmouth



Route 13 Dover / Portsmouth (Monday - Saturday)

NORTHBOUND

PORTSMOUTH																
Hanover St. (Connections with COAST Routes)	7:00	8:00	9:00	10:00	11:00	12:00	13:00	14:00	15:00	16:00	17:00	18:00	19:00	20:00	21:00	
Russell St. (Sheraton Harborside)	<i>7:01</i>	<i>8:01</i>	<i>9:01</i>	<i>10:01</i>	<i>11:01</i>	<i>12:01</i>	<i>13:01</i>	<i>14:01</i>	<i>15:01</i>	<i>16:01</i>	<i>17:01</i>	<i>18:01</i>	<i>19:01</i>	<i>20:01</i>	<i>21:01</i>	
DOVER																
Dover Point Rd. (Coastal Furniture)	7:12	8:12	9:12	10:12	11:12	12:12	13:12	14:12	15:12	16:12	17:12	18:12	19:12	20:12	21:12	
Dover Point Rd. / Homestead Ln. Northbound	7:12	8:12	9:12	10:12	11:12	12:12	13:12	14:12	15:12	16:12	17:12	18:12	19:12	20:12	21:12	
Dover Point Rd. / Pearson Dr. Northbound	7:13	8:13	9:13	10:13	11:13	12:13	13:13	14:13	15:13	16:13	17:13	18:13	19:13	20:13	21:13	
Dover Point Rd. / Roberta Dr.	7:13	8:13	9:13	10:13	11:13	12:13	13:13	14:13	15:13	16:13	17:13	18:13	19:13	20:13	21:13	
Dover Point / Roberts Rds. Northbound	7:14	8:14	9:14	10:14	11:14	12:14	13:14	14:14	15:14	16:14	17:14	18:14	19:14	20:14	21:14	
Dover Point Rd. / Riverside Dr.	7:14	8:14	9:14	10:14	11:14	12:14	13:14	14:14	15:14	16:14	17:14	18:14	19:14	20:14	21:14	
Dover Point Rd. (St. Thomas Aquinas High School) Northbound	7:14	8:14	9:14	10:14	11:14	12:14	13:14	14:14	15:14	16:14	17:14	18:14	19:14	20:14	21:14	
Dover Point / Middle Rds. Northbound	7:15	8:15	9:15	10:15	11:15	12:15	13:15	14:15	15:15	16:15	17:15	18:15	19:15	20:15	21:15	
Dover Point Rd. / Tuttle Ln.	7:16	8:16	9:16	10:16	11:16	12:16	13:16	14:16	15:16	16:16	17:16	18:16	19:16	20:16	21:16	
Dover Point Rd. / Toftree Ln.	7:16	8:16	9:16	10:16	11:16	12:16	13:16	14:16	15:16	16:16	17:16	18:16	19:16	20:16	21:16	
Dover Point Rd. / Constitution Way Northbound	7:16	8:16	9:16	10:16	11:16	12:16	13:16	14:16	15:16	16:16	17:16	18:16	19:16	20:16	21:16	
Dover Point Rd. (Dover Point Office Park)	7:17	8:17	9:17	10:17	11:17	12:17	13:17	14:17	15:17	16:17	17:17	18:17	19:17	20:17	21:17	
Dover Point Rd. (Bill Dube Ford)	7:17	8:17	9:17	10:17	11:17	12:17	13:17	14:17	15:17	16:17	17:17	18:17	19:17	20:17	21:17	
Dover Point Rd. / Pointe Pl.	7:18	8:18	9:18	10:18	11:18	12:18	13:18	14:18	15:18	16:18	17:18	18:18	19:18	20:18	21:18	
Dover Point Rd. (Weathervane Restaurant)	7:18	8:18	9:18	10:18	11:18	12:18	13:18	14:18	15:18	16:18	17:18	18:18	19:18	20:18	21:18	
Stark Ave. / Hawthorn Rd.	7:18	8:18	9:18	10:18	11:18	12:18	13:18	14:18	15:18	16:18	17:18	18:18	19:18	20:18	21:18	
Stark Ave. / Beech Rd.	7:19	8:19	9:19	10:19	11:19	12:19	13:19	14:19	15:19	16:19	17:19	18:19	19:19	20:19	21:19	
Central Ave. (Pine Hill Cemetery)	7:19	8:19	9:19	10:19	11:19	12:19	13:19	14:19	15:19	16:19	17:19	18:19	19:19	20:19	21:19	
Central Ave. / Union St.	7:20	8:20	9:20	10:20	11:20	12:20	13:20	14:20	15:20	16:20	17:20	18:20	19:20	20:20	21:20	
Central Ave. (Central Towers)	7:20	8:20	9:20	10:20	11:20	12:20	13:20	14:20	15:20	16:20	17:20	18:20	19:20	20:20	21:20	
Washington St. / Central Ave.	7:21	8:21	9:21	10:21	11:21	12:21	13:21	14:21	15:21	16:21	17:21	18:21	19:21	20:21	21:21	
Green St. (Waldron Towers)	7:22	8:22	9:22	10:22	11:22	12:22	13:22	14:22	15:22	16:22	17:22	18:22	19:22	20:22	21:22	
Chestnut / Orchard Sts. (Cocheco Park)	7:23	8:23	9:23	10:23	11:23	12:23	13:23	14:23	15:23	16:23	17:23	18:23	19:23	20:23	21:23	
Dover Transportation Center	7:26	8:26	9:26	10:26	11:26	12:26	13:26	14:26	15:26	16:26	17:26	18:26	19:26	20:26	21:26	

SOUTHBOUND

DOVER																
Dover Transportation Center	5:55	7:30	8:30	9:30	10:30	11:30	12:30	13:30	14:30	15:30	16:30	17:30	18:30	19:30	20:30	
Chestnut St. (Riverview Apts. / Post Office)	5:56	7:31	8:31	9:31	10:31	11:31	12:31	13:31	14:31	15:31	16:31	17:31	18:31	19:31	20:31	
Green St. (Waldron Towers)	5:57	7:32	8:32	9:32	10:32	11:32	12:32	13:32	14:32	15:32	16:32	17:32	18:32	19:32	20:32	
Central Ave. (Dover City Hall)	5:58	7:33	8:33	9:33	10:33	11:33	12:33	13:33	14:33	15:33	16:33	17:33	18:33	19:33	20:33	
Central Ave. / Spring St.	5:59	7:34	8:34	9:34	10:34	11:34	12:34	13:34	14:34	15:34	16:34	17:34	18:34	19:34	20:34	
Central Ave. (CVS Pharmacy)	6:00	7:35	8:35	9:35	10:35	11:35	12:35	13:35	14:35	15:35	16:35	17:35	18:35	19:35	20:35	
Stark Ave. / South Watson Ln.	6:00	7:35	8:35	9:35	10:35	11:35	12:35	13:35	14:35	15:35	16:35	17:35	18:35	19:35	20:35	
Stark / Renaud Aves.	6:01	7:36	8:36	9:36	10:36	11:36	12:36	13:36	14:36	15:36	16:36	17:36	18:36	19:36	20:36	
Dover Point Rd. / Elliot Park Dr.	6:01	7:36	8:36	9:36	10:36	11:36	12:36	13:36	14:36	15:36	16:36	17:36	18:36	19:36	20:36	
Dover Point Rd. (Dover Chevrolet / Honda)	6:02	7:37	8:37	9:37	10:37	11:37	12:37	13:37	14:37	15:37	16:37	17:37	18:37	19:37	20:37	
Dover Point Rd. / Sheffield Dr.	6:02	7:37	8:37	9:37	10:37	11:37	12:37	13:37	14:37	15:37	16:37	17:37	18:37	19:37	20:37	
Dover Point Rd. (St. Mary's Cemetery)	6:03	7:38	8:38	9:38	10:38	11:38	12:38	13:38	14:38	15:38	16:38	17:38	18:38	19:38	20:38	
Dover Point Rd. / Constitution Way Southbound	6:03	7:38	8:38	9:38	10:38	11:38	12:38	13:38	14:38	15:38	16:38	17:38	18:38	19:38	20:38	
Dover Point Rd. (Nordic Stove Shoppe)	6:04	7:39	8:39	9:39	10:39	11:39	12:39	13:39	14:39	15:39	16:39	17:39	18:39	19:39	20:39	
Dover Point Rd. (Tendercrop Farm)	6:04	7:39	8:39	9:39	10:39	11:39	12:39	13:39	14:39	15:39	16:39	17:39	18:39	19:39	20:39	
Dover Point / Middle Rds. Southbound	6:05	7:40	8:40	9:40	10:40	11:40	12:40	13:40	14:40	15:40	16:40	17:40	18:40	19:40	20:40	
Dover Point Rd. / Evan's Dr.	6:05	7:40	8:40	9:40	10:40	11:40	12:40	13:40	14:40	15:40	16:40	17:40	18:40	19:40	20:40	
Dover Point Rd. (St. Thomas Aquinas High School) Southbound	6:05	7:40	8:40	9:40	10:40	11:40	12:40	13:40	14:40	15:40	16:40	17:40	18:40	19:40	20:40	
Dover Point Rd. / New Bellamy Ln.	6:07	7:42	8:42	9:42	10:42	11:42	12:42	13:42	14:42	15:42	16:42	17:42	18:42	19:42	20:42	
Dover Point / Roberts Rds. Southbound	6:07	7:42	8:42	9:42	10:42	11:42	12:42	13:42	14:42	15:42	16:42	17:42	18:42	19:42	20:42	
Dover Point Rd. / Baldwin Way	6:08	7:43	8:43	9:43	10:43	11:43	12:43	13:43	14:43	15:43	16:43	17:43	18:43	19:43	20:43	
Dover Point Rd. / Pearson Dr. Southbound	6:08	7:43	8:43	9:43	10:43	11:43	12:43	13:43	14:43	15:43	16:43	17:43	18:43	19:43	20:43	
Dover Point Rd. / Homestead Ln. Southbound	6:08	7:43	8:43	9:43	10:43	11:43	12:43	13:43	14:43	15:43	16:43	17:43	18:43	19:43	20:43	
PORTSMOUTH																
Russell / Deer Sts.	6:17	7:52	8:52	9:52	10:52	11:52	12:52	13:52	14:52	15:52	16:52	17:52	18:52	19:52	20:52	
Hanover St. (Vaughan Mall)	6:18	7:53	8:53	9:53	10:53	11:53	12:53	13:53	14:53	15:53	16:53	17:53	18:53	19:53	20:53	
Hanover St. (Connections with COAST Routes)	6:21	7:56	8:56	9:56	10:56	11:56	12:56	13:56	14:56	15:56	16:56	17:56	18:56	19:56	20:56	

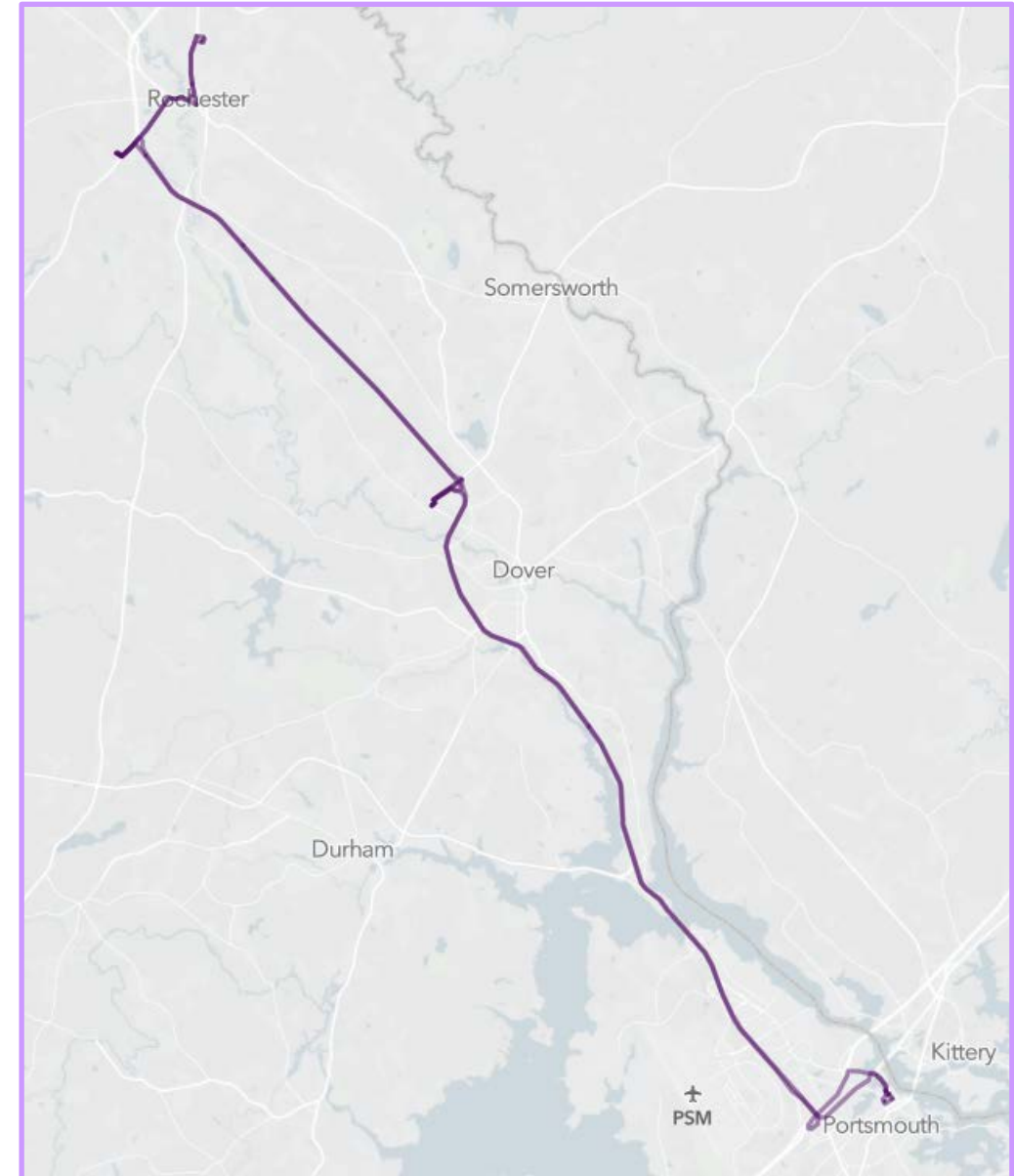
Times in italics are estimated. Due to variations in traffic, stop requests, and the timing of traffic signals, buses can pass these stops with several minutes of variance day to day and run to run. Please plan accordingly.



Proposed Route and Schedule

COAST

Route 14 Rochester / Dover / Portsmouth



Route 14 Rochester / Dover / Portsmouth (Monday - Saturday)

SOUTHBOUND

ROCHESTER																	
Lilac Mall	5:36	7:09	8:09	9:09	10:09	11:09	12:09	13:09	14:09	15:09	16:09	17:09	18:09	19:09	20:09	21:09	22:09
Wakefield St. / Community Way	5:37	7:10	8:10	9:10	10:10	11:10	12:10	13:10	14:10	15:10	16:10	17:10	18:10	19:10	20:10	21:10	22:10
Wakefield St. (Spaulding High School) Southbound	5:37	7:10	8:10	9:10	10:10	11:10	12:10	13:10	14:10	15:10	16:10	17:10	18:10	19:10	20:10	21:10	22:10
Wakefield / Union Sts.	5:38	7:11	8:11	9:11	10:11	11:11	12:11	13:11	14:11	15:11	16:11	17:11	18:11	19:11	20:11	21:11	22:11
North Main St. / Cove Ct.	5:39	7:12	8:12	9:12	10:12	11:12	12:12	13:12	14:12	15:12	16:12	17:12	18:12	19:12	20:12	21:12	22:12
Washington St. / Madison Ave. Southbound	5:41	7:14	8:14	9:14	10:14	11:14	12:14	13:14	14:14	15:14	16:14	17:14	18:14	19:14	20:14	21:14	22:14
Washington / Chasse Sts. Southbound	5:41	7:14	8:14	9:14	10:14	11:14	12:14	13:14	14:14	15:14	16:14	17:14	18:14	19:14	20:14	21:14	22:14
Washington / Duquette Sts. Southbound	5:42	7:15	8:15	9:15	10:15	11:15	12:15	13:15	14:15	15:15	16:15	17:15	18:15	19:15	20:15	21:15	22:15
Rochester Park & Ride	5:45	7:18	8:18	9:18	10:18	11:18	12:18	13:18	14:18	15:18	16:18	17:18	18:18	19:18	20:18	21:18	22:18
DOVER																	
Indian Brook Dr. (NHDOT Park & Ride - Exit 9)	5:58	7:31	8:31	9:31	10:31	11:31	12:31	13:31	14:31	15:31	16:31	17:31	18:31	19:31	20:31		
PORTSMOUTH																	
Russell / Deer Sts.	6:17	7:50	8:50	9:50	10:50	11:50	12:50	13:50	14:50	15:50	16:50	17:50	18:50	19:50	20:50		
Hanover St. (Vaughan Mall)	6:20	7:53	8:53	9:53	10:53	11:53	12:53	13:53	14:53	15:53	16:53	17:53	18:53	19:53	20:53		
Hanover St. (Connections with COAST Routes)	6:21	7:53	8:53	9:54	10:54	11:54	12:54	13:54	14:54	15:54	16:54	17:54	18:54	19:54	20:54		

NORTHBOUND

PORTSMOUTH																	
Hanover St. (Connections with COAST Routes)	7:00	8:00	9:00	10:00	11:00	12:00	13:00	14:00	15:00	16:00	17:00	18:00	19:00	20:00			
Russell St. (Sheraton Harborside)	7:01	8:01	9:01	10:01	11:01	12:01	13:01	14:01	15:01	16:01	17:01	18:01	19:01	20:01			
DOVER																	
Indian Brook Dr. (NHDOT Park & Ride - Exit 9)	7:23	8:23	9:23	10:23	11:23	12:23	13:23	14:23	15:23	16:23	17:23	18:23	19:23	20:23			
ROCHESTER																	
Rochester Park & Ride	6:37	7:37	8:37	9:37	10:37	11:37	12:37	13:37	14:37	15:37	16:37	17:37	18:37	19:37	20:37		
Washington / Brock Sts. Northbound	6:39	7:39	8:39	9:39	10:39	11:39	12:39	13:39	14:39	15:39	16:39	17:39	18:39	19:39	20:39		
Washington / Chasse Sts. Northbound	6:39	7:39	8:39	9:39	10:39	11:39	12:39	13:39	14:39	15:39	16:39	17:39	18:39	19:39	20:39		
Washington St. / Madison Ave. Northbound	6:40	7:40	8:40	9:40	10:40	11:40	12:40	13:40	14:40	15:40	16:40	17:40	18:40	19:40	20:40		
North Main / Pine Sts.	6:40	7:40	8:40	9:40	10:40	11:40	12:40	13:40	14:40	15:40	16:40	17:40	18:40	19:40	20:40		
Wakefield St. (Rochester City Hall)	6:42	7:42	8:42	9:42	10:42	11:42	12:42	13:42	14:42	15:42	16:42	17:42	18:42	19:42	20:42		
Wakefield St. (Spaulding High School) Northbound	6:43	7:43	8:43	9:43	10:43	11:43	12:43	13:43	14:43	15:43	16:43	17:43	18:43	19:43	20:43		
Wakefield St. (Lilac Plaza)	6:44	7:44	8:44	9:44	10:44	11:44	12:44	13:44	14:44	15:44	16:44	17:44	18:44	19:44	20:44		
Lilac Mall	6:49	7:49	8:49	9:49	10:49	11:49	12:49	13:49	14:49	15:49	16:49	17:49	18:49	19:49	20:49		

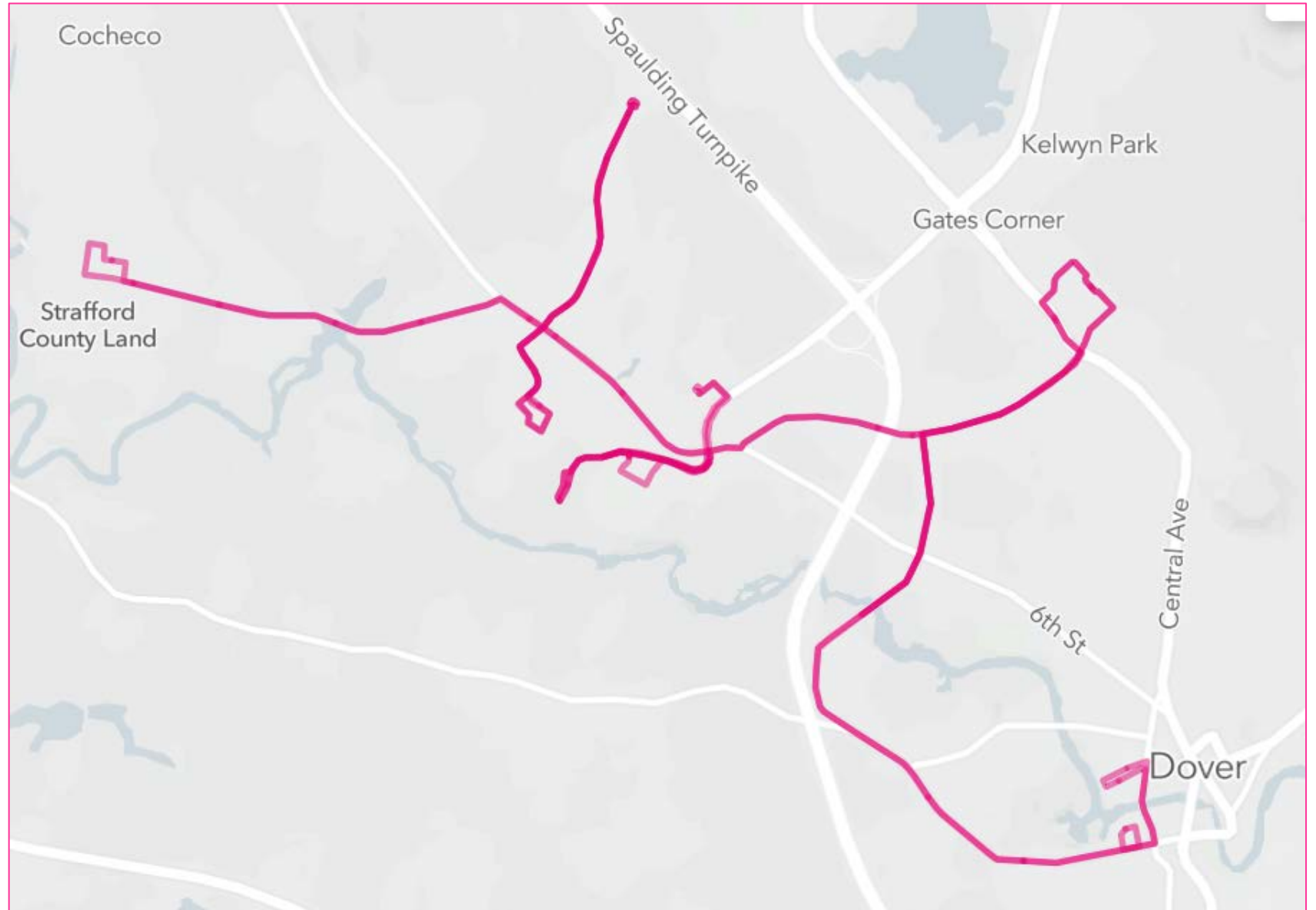
Times in italics are estimated. Due to variations in traffic, stop requests, and the timing of traffic signals, buses can pass these stops with several minutes of variance day to day and run to run. Please plan accordingly.



Proposed Route and Schedules

COAST

Route 33 Dover Weekdays
Whittier St. /
County Complex



Route 33 Dover / Whittier St. / County Complex (Weekdays)

OUTBOUND

DOVER

	6:30	7:30	9:30	10:30	11:30	12:30	13:30	14:30	15:30	16:30	17:30	18:30	19:30
Dover Transportation Center	6:30	7:30	9:30	10:30	11:30	12:30	13:30	14:30	15:30	16:30	17:30	18:30	19:30
Chestnut St. (Riverview Apts. / Post Office)	6:31	7:31	9:31	10:31	11:31	12:31	13:31	14:31	15:31	16:31	17:31	18:31	19:31
Washington / Arch / Richmond Sts. Northbound	6:32	7:32	9:32	10:32	11:32	12:32	13:32	14:32	15:32	16:32	17:32	18:32	19:32
Washington / Fourth Sts.	6:33	7:33	9:33	10:33	11:33	12:33	13:33	14:33	15:33	16:33	17:33	18:33	19:33
Whittier St. / Pleasant View Circle (Dicicco's Market)	6:34	7:34	9:34	10:34	11:34	12:34	13:34	14:34	15:34	16:34	17:34	18:34	19:34
Whittier St. (Dover Housing Authority)	6:34	7:34	9:34	10:34	11:34	12:34	13:34	14:34	15:34	16:34	17:34	18:34	19:34
Whittier / Sixth Sts. Northbound	6:35	7:35	9:35	10:35	11:35	12:35	13:35	14:35	15:35	16:35	17:35	18:35	19:35
Whittier St. / Wedgewood Rd. Outbound	6:35	7:35	9:35	10:35	11:35	12:35	13:35	14:35	15:35	16:35	17:35	18:35	19:35
Glenwood Ave. / Whittier St.	6:36	7:36	9:36	10:36	11:36	12:36	13:36	14:36	15:36	16:36	17:36	18:36	19:36
Glenwood / Glencrest Aves.	6:36	7:36	9:36	10:36	11:36	12:36	13:36	14:36	15:36	16:36	17:36	18:36	19:36
Central Ave. (Shaw's)	6:44	7:44	9:44	10:44	11:44	12:44	13:44	14:44	15:44	16:44	17:44	18:44	19:44
Glenwood Ave. / Smith Well Rd.	6:45	7:45	9:45	10:45	11:45	12:45	13:45	14:45	15:45	16:45	17:45	18:45	19:45
Glenwood Ave. / Plaza Dr.	6:45	7:45	9:45	10:45	11:45	12:45	13:45	14:45	15:45	16:45	17:45	18:45	19:45
Glenwood Ave. / Crestview Dr. Outbound	6:46	7:46	9:46	10:46	11:46	12:46	13:46	14:46	15:46	16:46	17:46	18:46	19:46
Glenwood / Wilbrod Aves. Outbound	6:46	7:46	9:46	10:46	11:46	12:46	13:46	14:46	15:46	16:46	17:46	18:46	19:46
150 Liberty Way ON CALL	6:48	7:48	9:48	10:48	11:48	12:48	13:48	14:48	15:48	16:48	17:48	18:48	19:48
100 Liberty Way ON CALL	6:48	7:48	9:48	10:48	11:48	12:48	13:48	14:48	15:48	16:48	17:48	18:48	19:48
Members Way (Homewood Suites / Margarita's) ON CALL	6:48	7:48	9:48	10:48	11:48	12:48	13:48	14:48	15:48	16:48	17:48	18:48	19:48
Members Way (Wentworth-Douglass Professional Center) ON CALL	6:48	7:48	9:48	10:48	11:48	12:48	13:48	14:48	15:48	16:48	17:48	18:48	19:48
Sixth St. / Heather Ln. (Cocheco River Dialysis)	6:48	7:48	9:48	10:48	11:48	12:48	13:48	14:48	15:48	16:48	17:48	18:48	19:48
Sixth St. / Venture Dr.	6:49	7:49	9:49	10:49	11:49	12:49	13:49	14:49	15:49	16:49	17:49	18:49	19:49
50 Education Way (Measured Progress) ON CALL	6:49	7:49	9:49	10:49	11:49	12:49	13:49	14:49	15:49	16:49	17:49	18:49	19:49
Venture Dr. (will stop anywhere along road) ON CALL	6:49	7:49	9:49	10:49	11:49	12:49	13:49	14:49	15:49	16:49	17:49	18:49	19:49
Sixth St. / Production Dr.	6:50	7:50	9:50	10:50	11:50	12:50	13:50	14:50	15:50	16:50	17:50	18:50	19:50
County Farm / Watson Rds. Outbound	6:51	7:51	9:51	10:51	11:51	12:51	13:51	14:51	15:51	16:51	17:51	18:51	19:51
County Farm Rd. / Erik Dr.	6:52	7:52	9:52	10:52	11:52	12:52	13:52	14:52	15:52	16:52	17:52	18:52	19:52
Strafford County Courthouse	6:58	7:58	9:58	10:58	11:58	12:58	13:58	14:58	15:58	16:58	17:58	18:58	19:58

INBOUND

DOVER

Strafford County Courthouse	6:59	7:59	9:59	10:59	11:59	12:59	13:59	14:59	15:59	16:59	17:59	18:59	19:59
County Farm Cross / County Farm Rds.	7:00	8:00	10:00	11:00	12:00	13:00	14:00	15:00	16:00	17:00	18:00	19:00	19:00
County Farm Rd. (Highland Farm)	7:01	8:01	10:01	11:01	12:01	13:01	14:01	15:01	16:01	17:01	18:01	19:01	19:01
County Farm / Watson Rds. Inbound	7:02	8:02	10:02	11:02	12:02	13:02	14:02	15:02	16:02	17:02	18:02	19:02	19:02
County Farm Rd. / Sixth St.	7:03	8:03	10:03	11:03	12:03	13:03	14:03	15:03	16:03	17:03	18:03	19:03	19:03
Venture Dr. (will stop anywhere along road) ON CALL	7:03	8:03	10:03	11:03	12:03	13:03	14:03	15:03	16:03	17:03	18:03	19:03	19:03
50 Education Way (Measured Progress) ON CALL	7:03	8:03	10:03	11:03	12:03	13:03	14:03	15:03	16:03	17:03	18:03	19:03	19:03
Sixth St. / Education Way	7:04	8:04	10:04	11:04	12:04	13:04	14:04	15:04	16:04	17:04	18:04	19:04	19:04
Sixth St. / Heather Ln.	7:04	8:04	10:04	11:04	12:04	13:04	14:04	15:04	16:04	17:04	18:04	19:04	19:04
150 Liberty Way ON CALL	7:06	8:06	10:06	11:06	12:06	13:06	14:06	15:06	16:06	17:06	18:06	19:06	19:06
100 Liberty Way ON CALL	7:06	8:06	10:06	11:06	12:06	13:06	14:06	15:06	16:06	17:06	18:06	19:06	19:06
Members Way (Homewood Suites / Margarita's) ON CALL	7:06	8:06	10:06	11:06	12:06	13:06	14:06	15:06	16:06	17:06	18:06	19:06	19:06
Members Way (Wentworth-Douglass Professional Center) ON CALL	7:06	8:06	10:06	11:06	12:06	13:06	14:06	15:06	16:06	17:06	18:06	19:06	19:06
Glenwood / Wilbrod Aves. Inbound	7:07	8:07	10:07	11:07	12:07	13:07	14:07	15:07	16:07	17:07	18:07	19:07	19:07
Glenwood Ave. / Crestview Dr. Inbound	7:07	8:07	10:07	11:07	12:07	13:07	14:07	15:07	16:07	17:07	18:07	19:07	19:07
Glenwood Ave. / Whittier St.	7:08	8:08	10:08	11:08	12:08	13:08	14:08	15:08	16:08	17:08	18:08	19:08	19:08
Glenwood / Glencrest Aves.	7:08	8:08	10:08	11:08	12:08	13:08	14:08	15:08	16:08	17:08	18:08	19:08	19:08
Central Ave. (Shaw's)	6:12	7:12	8:12	10:12	11:12	12:12	13:12	14:12	15:12	16:12	17:12	18:12	19:12
Glenwood Ave. / Smith Well Rd.	6:13	7:13	8:13	10:13	11:13	12:13	13:13	14:13	15:13	16:13	17:13	18:13	19:13
Glenwood Ave. / Plaza Dr.	6:13	7:13	8:13	10:13	11:13	12:13	13:13	14:13	15:13	16:13	17:13	18:13	19:13
Whittier St. / Wedgewood Rd. Inbound	6:14	7:14	8:14	10:14	11:14	12:14	13:14	14:14	15:14	16:14	17:14	18:14	19:14
Whittier / Sixth Sts. Southbound	6:14	7:14	8:14	10:14	11:14	12:14	13:14	14:14	15:14	16:14	17:14	18:14	19:14
Whittier St. / Addison Place	6:15	7:15	8:15	10:15	11:15	12:15	13:15	14:15	15:15	16:15	17:15	18:15	19:15
Whittier St. / Tolend Rd.	6:16	7:16	8:16	10:16	11:16	12:16	13:16	14:16	15:16	16:16	17:16	18:16	19:16
Washington St. (My Friend's Place)	6:16	7:16	8:16	10:16	11:16	12:16	13:16	14:16	15:16	16:16	17:16	18:16	19:16
Washington / Arch / Richmond Sts. Southbound	6:17	7:17	8:17	10:17	11:17	12:17	13:17	14:17	15:17	16:17	17:17	18:17	19:17
Green St. (Waldron Towers)	6:19	7:19	8:19	10:19	11:19	12:19	13:19	14:19	15:19	16:19	17:19	18:19	19:19
Chestnut / Orchard Sts. (Cocheco Park)	6:20	7:20	8:20	10:20	11:20	12:20	13:20	14:20	15:20	16:20	17:20	18:20	19:20
Dover Transportation Center	6:25	7:25	8:25	10:25	11:25	12:25	13:25	14:25	15:25	16:25	17:25	18:25	19:25

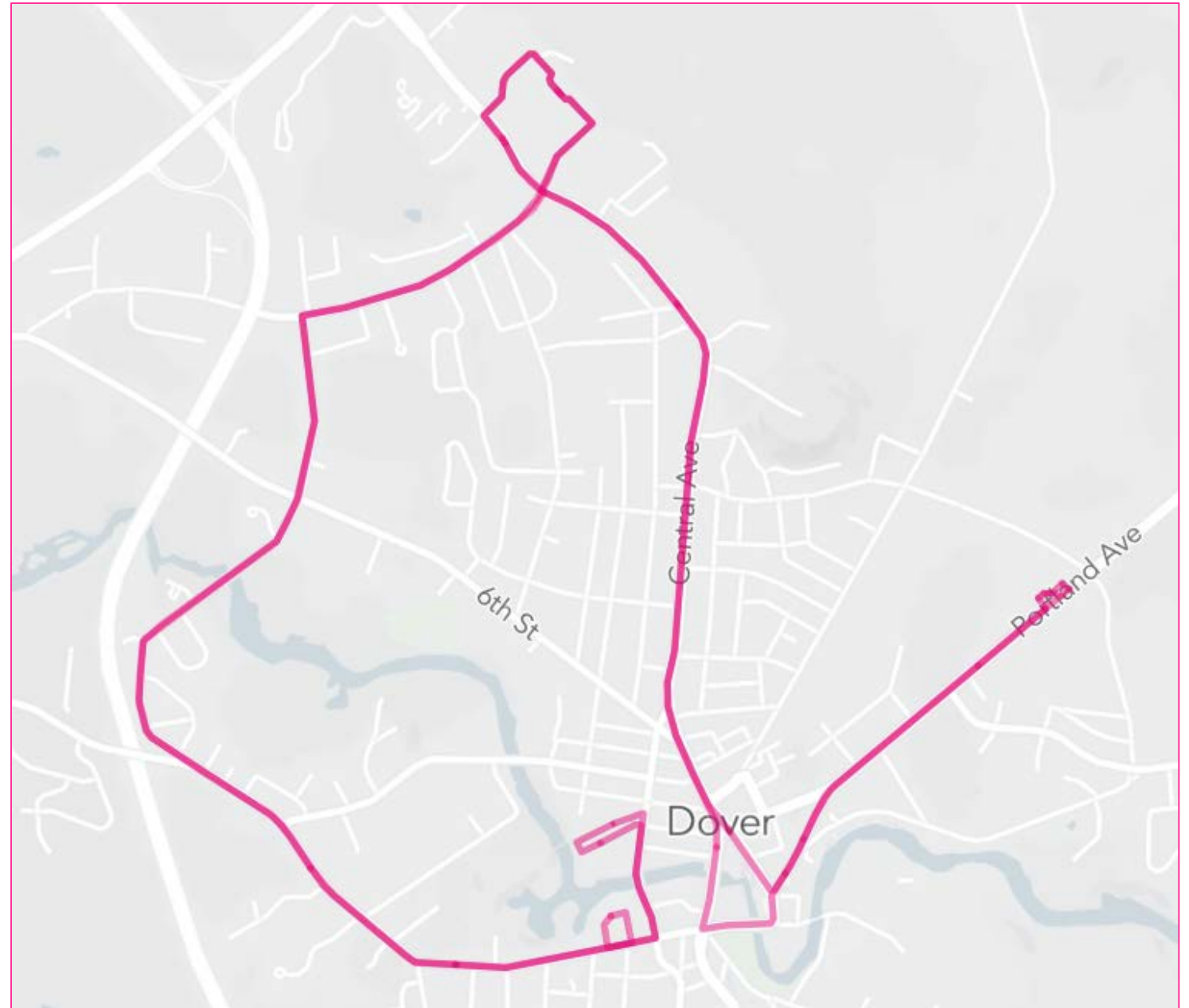
Times in italics are estimated. Due to variations in traffic, stop requests, and the timing of traffic signals, buses can pass these stops with several minutes of variance day to day and run to run. Please plan accordingly.



Proposed Route and Schedules

COAST

**Route 33 Dover Saturdays
Whittier St. / Portland
Ave.**



Route 33 Dover / Whittier St. / Portland Ave. (Saturdays)

OUTBOUND

DOVER

Dover Transportation Center	6:30	7:30	9:30	10:30	11:30	12:30	13:30	14:30	15:30	16:30	17:30	18:30	19:30
Chestnut St. (Riverview Apts. / Post Office)	6:31	7:31	9:31	10:31	11:31	12:31	13:31	14:31	15:31	16:31	17:31	18:31	19:31
Washington / Arch / Richmond Sts. Northbound	6:32	7:32	9:32	10:32	11:32	12:32	13:32	14:32	15:32	16:32	17:32	18:32	19:32
Washington / Fourth Sts.	6:33	7:33	9:33	10:33	11:33	12:33	13:33	14:33	15:33	16:33	17:33	18:33	19:33
Whittier St. / Pleasant View Circle (Dicicco's Market)	6:34	7:34	9:34	10:34	11:34	12:34	13:34	14:34	15:34	16:34	17:34	18:34	19:34
Whittier St. (Dover Housing Authority)	6:34	7:34	9:34	10:34	11:34	12:34	13:34	14:34	15:34	16:34	17:34	18:34	19:34
Whittier / Sixth Sts. Northbound	6:35	7:35	9:35	10:35	11:35	12:35	13:35	14:35	15:35	16:35	17:35	18:35	19:35
Whittier St. / Wedgewood Rd. Outbound	6:35	7:35	9:35	10:35	11:35	12:35	13:35	14:35	15:35	16:35	17:35	18:35	19:35
Glenwood Ave. / Whittier St.	6:36	7:36	9:36	10:36	11:36	12:36	13:36	14:36	15:36	16:36	17:36	18:36	19:36
Glenwood / Glencrest Aves.	6:36	7:36	9:36	10:36	11:36	12:36	13:36	14:36	15:36	16:36	17:36	18:36	19:36
Central Ave. (Shaw's)	6:44	7:44	9:44	10:44	11:44	12:44	13:44	14:44	15:44	16:44	17:44	18:44	19:44
Central Ave. / Abbott St.	6:46	7:46	9:46	10:46	11:46	12:46	13:46	14:46	15:46	16:46	17:46	18:46	
Central Ave. / Ash St.	6:47	7:47	9:47	10:47	11:47	12:47	13:47	14:47	15:47	16:47	17:47	18:47	
Central Ave. / Hough St. (U-Haul)	6:47	7:47	9:47	10:47	11:47	12:47	13:47	14:47	15:47	16:47	17:47	18:47	
Central Ave. / 4th St.	6:48	7:48	9:48	10:48	11:48	12:48	13:48	14:48	15:48	16:48	17:48	18:48	
Washington St. (Henry Law Park)	6:50	7:50	9:50	10:50	11:50	12:50	13:50	14:50	15:50	16:50	17:50	18:50	
Portland Ave. / Coheco St. Outbound	6:51	7:51	9:51	10:51	11:51	12:51	13:51	14:51	15:51	16:51	17:51	18:51	
Portland Ave. / Rogers St. Outbound	6:51	7:51	9:51	10:51	11:51	12:51	13:51	14:51	15:51	16:51	17:51	18:51	
Portland / Atlantic Aves. Outbound	6:52	7:52	9:52	10:52	11:52	12:52	13:52	14:52	15:52	16:52	17:52	18:52	
Portland Ave. (Royal Oak Apts.)	6:52	7:52	9:52	10:52	11:52	12:52	13:52	14:52	15:52	16:52	17:52	18:52	
Dover Arena and Outdoor Pool	6:56	7:56	9:56	10:56	11:56	12:56	13:56	14:56	15:56	16:56	17:56	18:56	

INBOUND

DOVER

Dover Arena and Outdoor Pool	6:57	7:57	9:57	10:57	11:57	12:57	13:57	14:57	15:57	16:57	17:57	18:57		
Portland / Atlantic Aves. Inbound	6:58	7:58	9:58	10:58	11:58	12:58	13:58	14:58	15:58	16:58	17:58	18:58		
Portland Ave. / Rogers St. Inbound	6:58	7:58	9:58	10:58	11:58	12:58	13:58	14:58	15:58	16:58	17:58	18:58		
Portland Ave. / Coheco St. Inbound	6:59	7:59	9:59	10:59	11:59	12:59	13:59	14:59	15:59	16:59	17:59	18:59		
Main / School Sts.	7:00	8:00	10:00	11:00	12:00	13:00	14:00	15:00	16:00	17:00	18:00	19:00		
Central Ave. / New York St.	7:01	8:01	10:01	11:01	12:01	13:01	14:01	15:01	16:01	17:01	18:01	19:01		
Central Ave. (Tasker Funeral Home)	7:02	8:02	10:02	11:02	12:02	13:02	14:02	15:02	16:02	17:02	18:02	19:02		
Central Ave. / Oak St. (Rite-Aid)	7:03	8:03	10:03	11:03	12:03	13:03	14:03	15:03	16:03	17:03	18:03	19:03		
Central Ave. (Wentworth-Douglass Hospital)	7:03	8:03	10:03	11:03	12:03	13:03	14:03	15:03	16:03	17:03	18:03	19:03		
Central Ave. (Shaw's)	6:12	7:12	8:12	10:12	11:12	12:12	13:12	14:12	15:12	16:12	17:12	18:12	19:12	19:44
Glenwood Ave. / Smith Well Rd.	6:13	7:13	8:13	10:13	11:13	12:13	13:13	14:13	15:13	16:13	17:13	18:13	19:13	19:45
Glenwood Ave. / Plaza Dr.	6:13	7:13	8:13	10:13	11:13	12:13	13:13	14:13	15:13	16:13	17:13	18:13	19:13	19:45
Whittier St. / Wedgewood Rd. Inbound	6:14	7:14	8:14	10:14	11:14	12:14	13:14	14:14	15:14	16:14	17:14	18:14	19:14	19:46
Whittier / Sixth Sts. Southbound	6:14	7:14	8:14	10:14	11:14	12:14	13:14	14:14	15:14	16:14	17:14	18:14	19:14	19:46
Whittier St. / Addison Place	6:15	7:15	8:15	10:15	11:15	12:15	13:15	14:15	15:15	16:15	17:15	18:15	19:15	19:47
Whittier St. / Tolend Rd.	6:16	7:16	8:16	10:16	11:16	12:16	13:16	14:16	15:16	16:16	17:16	18:16	19:16	19:48
Washington St. (My Friend's Place)	6:16	7:16	8:16	10:16	11:16	12:16	13:16	14:16	15:16	16:16	17:16	18:16	19:16	19:48
Washington / Arch / Richmond Sts. Southbound	6:17	7:17	8:17	10:17	11:17	12:17	13:17	14:17	15:17	16:17	17:17	18:17	19:17	19:49
Green St. (Waldron Towers)	6:19	7:19	8:19	10:19	11:19	12:19	13:19	14:19	15:19	16:19	17:19	18:19	19:19	19:51
Chestnut / Orchard Sts. (Coheco Park)	6:20	7:20	8:20	10:20	11:20	12:20	13:20	14:20	15:20	16:20	17:20	18:20	19:20	19:52
Dover Transportation Center	6:25	7:25	8:25	10:25	11:25	12:25	13:25	14:25	15:25	16:25	17:25	18:25	19:25	19:57

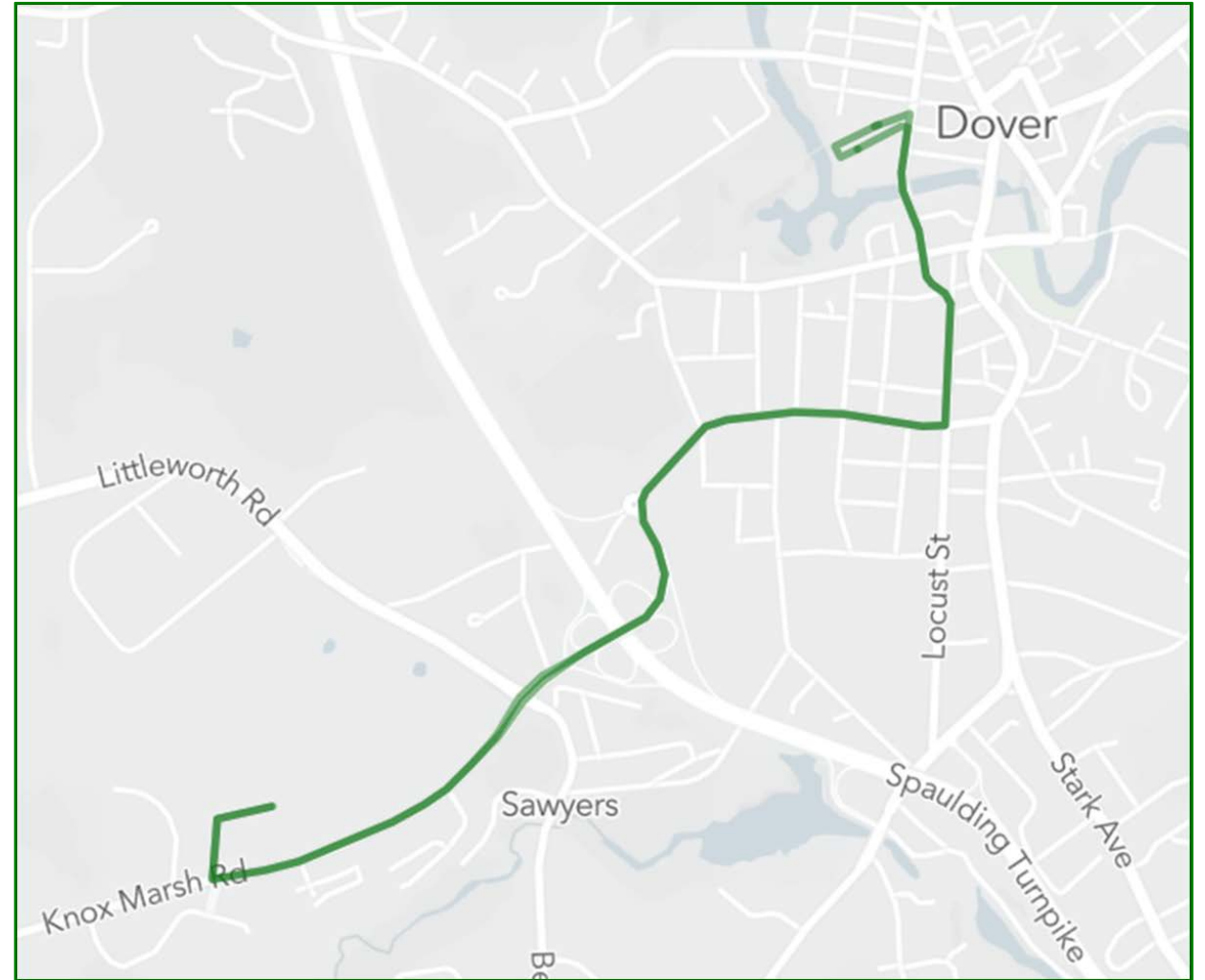
Times in italics are estimated. Due to variations in traffic, stop requests, and the timing of traffic signals, buses can pass these stops with several minutes of variance day to day and run to run. Please plan accordingly.



Proposed Route and Schedule

COAST

Route 34 Dover Knox Marsh Road



Route 34 Dover / Knox Marsh Road (Monday - Saturday)

INBOUND

DOVER														
Sumner Drive (COAST Offices)	5:43	6:17	9:17	10:14	11:14	12:14	13:14	14:14	15:14	16:14	17:14	18:17	19:17	20:17
Knox Marsh Rd. (White Cliffs Apts.)	5:43	6:17	9:17	10:14	11:14	12:14	13:14	14:14	15:14	16:14	17:14	18:17	19:17	20:17
Knox Marsh Rd. / Trestle Way	5:44	6:18	9:18	10:15	11:15	12:15	13:15	14:15	15:15	16:15	17:15	18:18	19:18	20:18
Silver / Rutland Sts.	5:46	6:20	9:20	10:17	11:17	12:17	13:17	14:17	15:17	16:17	17:17	18:20	19:20	20:20
Silver / Elm Sts.	5:47	6:21	9:21	10:18	11:18	12:18	13:18	14:18	15:18	16:18	17:18	18:21	19:21	20:21
Locust / Hale St.	5:48	6:22	9:22	10:19	11:19	12:19	13:19	14:19	15:19	16:19	17:19	18:22	19:22	20:22
Chestnut / Orchard Sts. (Cocheco Park)	5:49	6:23	9:23	10:20	11:20	12:20	13:20	14:20	15:20	16:20	17:20	18:23	19:23	20:23
Dover Transportation Center	5:54	6:28	9:28	10:25	11:25	12:25	13:25	14:25	15:25	16:25	17:25	18:28	19:28	20:28

OUTBOUND

DOVER															
Dover Transportation Center			8:30	9:30	10:30	11:30	12:30	13:30	14:30	15:30	16:30	17:30	18:30	19:30	19:57
Chestnut St. (Riverview Apts. / Post Office)			8:31	9:31	10:31	11:31	12:31	13:31	14:31	15:31	16:31	17:31	18:31	19:31	19:58
Central Ave. (Dover City Hall)			8:33	9:33	10:33	11:33	12:33	13:33	14:33	15:33	16:33	17:33	18:33	19:33	20:00
Silver / Atkinson Sts.			8:34	9:34	10:34	11:34	12:34	13:34	14:34	15:34	16:34	17:34	18:34	19:34	20:01
Silver / Lexington Sts.			8:34	9:34	10:34	11:34	12:34	13:34	14:34	15:34	16:34	17:34	18:34	19:34	20:01
Knox Marsh / Littleworth Rds.			8:36	9:36	10:36	11:36	12:36	13:36	14:36	15:36	16:36	17:36	18:36	19:36	20:03
Knox Marsh Rd. / Westgate Dr. (White Cliff Apartments)			8:36	9:36	10:36	11:36	12:36	13:36	14:36	15:36	16:36	17:36	18:36	19:36	20:03
Sumner Drive (COAST Offices)			8:37	9:37	10:37	11:37	12:37	13:37	14:37	15:37	16:37	17:37	18:37	19:37	20:04

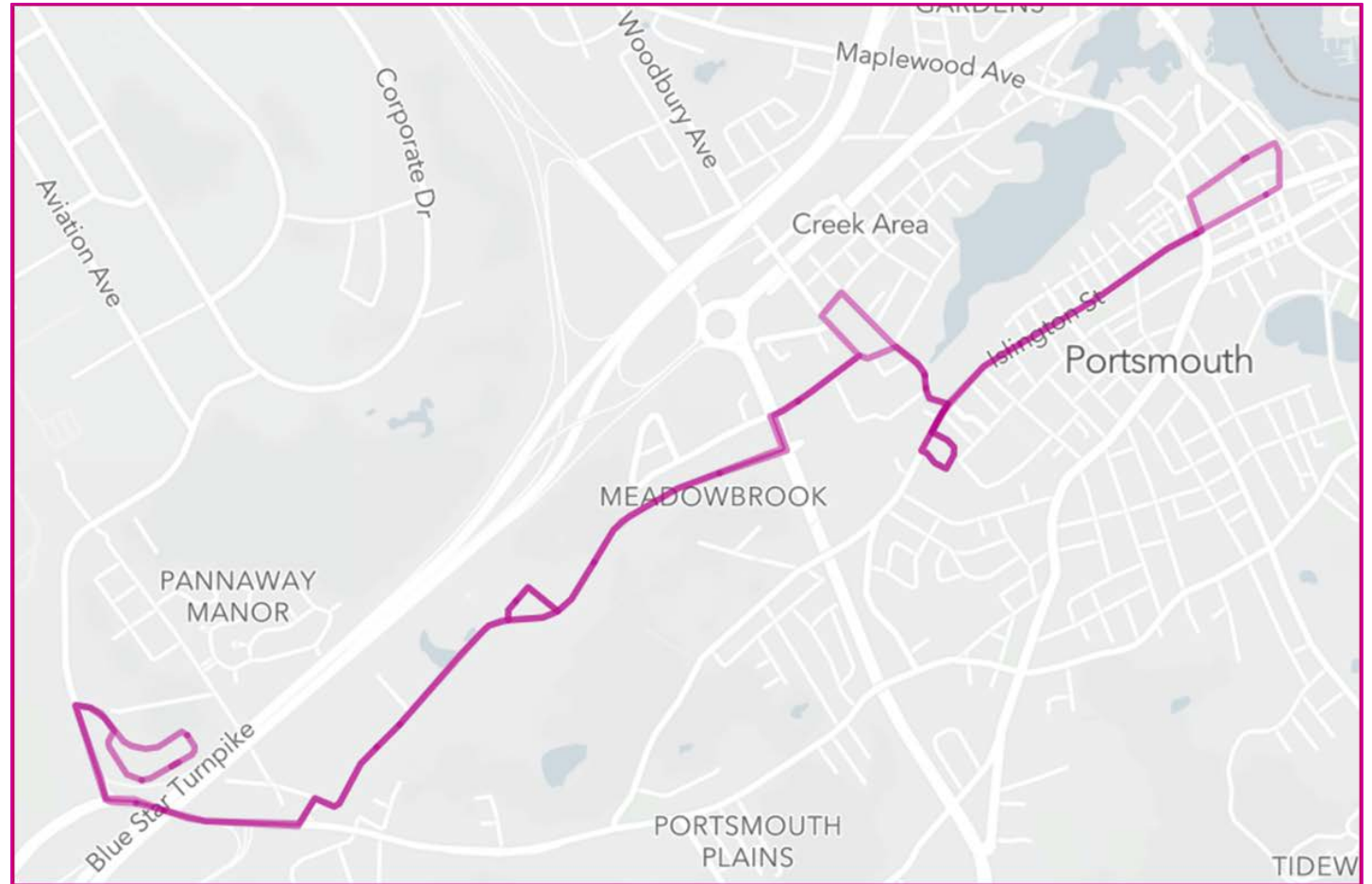
Times in italics are estimated. Due to variations in traffic, stop requests, and the timing of traffic signals, buses can pass these stops with several minutes of variance day to day and run to run. Please plan accordingly.



Proposed Route and Schedule

COAST

Route 40 Islington / Borthwick Trolley



Route 40 Islington / Borthwick Trolley (Monday - Saturday)

OUTBOUND

PORTSMOUTH														
Hanover St. (Connections with COAST Routes)	6:00	7:00	8:00	9:00	10:00	11:00	12:00	13:00	14:00		16:00	17:00	18:00	19:00
Market Square	<i>6:02</i>	<i>7:02</i>	<i>8:02</i>	<i>9:02</i>	<i>10:02</i>	<i>11:02</i>	<i>12:02</i>	<i>13:02</i>	<i>14:02</i>		<i>16:02</i>	<i>17:02</i>	<i>18:02</i>	<i>19:02</i>
Islington / Tanner Sts.	<i>6:03</i>	<i>7:03</i>	<i>8:03</i>	<i>9:03</i>	<i>10:03</i>	<i>11:03</i>	<i>12:03</i>	<i>13:03</i>	<i>14:03</i>		<i>16:03</i>	<i>17:03</i>	<i>18:03</i>	<i>19:03</i>
Islington / Brewster Sts.	<i>6:04</i>	<i>7:04</i>	<i>8:04</i>	<i>9:04</i>	<i>10:04</i>	<i>11:04</i>	<i>12:04</i>	<i>13:04</i>	<i>14:04</i>		<i>16:04</i>	<i>17:04</i>	<i>18:04</i>	<i>19:04</i>
Islington / Cornwall Sts.	<i>6:05</i>	<i>7:05</i>	<i>8:05</i>	<i>9:05</i>	<i>10:05</i>	<i>11:05</i>	<i>12:05</i>	<i>13:05</i>	<i>14:05</i>		<i>16:05</i>	<i>17:05</i>	<i>18:05</i>	<i>19:05</i>
Islington / Salem Sts.	<i>6:05</i>	<i>7:05</i>	<i>8:05</i>	<i>9:05</i>	<i>10:05</i>	<i>11:05</i>	<i>12:05</i>	<i>13:05</i>	<i>14:05</i>		<i>16:05</i>	<i>17:05</i>	<i>18:05</i>	<i>19:05</i>
Islington / Cass Sts. Outbound	<i>6:06</i>	<i>7:06</i>	<i>8:06</i>	<i>9:06</i>	<i>10:06</i>	<i>11:06</i>	<i>12:06</i>	<i>13:06</i>	<i>14:06</i>		<i>16:06</i>	<i>17:06</i>	<i>18:06</i>	<i>19:06</i>
Islington St. (Plaza 800)	6:07	7:07	8:07	9:07	10:07	11:07	12:07	13:07	14:07		16:07	17:07	18:07	19:07
Bartlett St. / Meredith Way	<i>6:09</i>	<i>7:09</i>	<i>8:09</i>	<i>9:09</i>	<i>10:09</i>	<i>11:09</i>	<i>12:09</i>	<i>13:09</i>	<i>14:09</i>		<i>16:09</i>	<i>17:09</i>	<i>18:09</i>	<i>19:09</i>
Dennett St. / Woodbury Ave.	<i>6:10</i>	<i>7:10</i>	<i>8:10</i>	<i>9:10</i>	<i>10:10</i>	<i>11:10</i>	<i>12:10</i>	<i>13:10</i>	<i>14:10</i>		<i>16:10</i>	<i>17:10</i>	<i>18:10</i>	<i>19:10</i>
Woodbury Ave. (Woodbury Manor)	<i>6:11</i>	<i>7:11</i>	<i>8:11</i>	<i>9:11</i>	<i>10:11</i>	<i>11:11</i>	<i>12:11</i>	<i>13:11</i>	<i>14:11</i>		<i>16:11</i>	<i>17:11</i>	<i>18:11</i>	<i>19:11</i>
Borthwick Ave. (Fairfield Inn Marriott) Outbound	<i>6:13</i>	<i>7:13</i>	<i>8:13</i>	<i>9:13</i>	<i>10:13</i>	<i>11:13</i>	<i>12:13</i>	<i>13:13</i>	<i>14:13</i>		<i>16:13</i>	<i>17:13</i>	<i>18:13</i>	<i>19:13</i>
Borthwick Ave. (Portsmouth Hospital Parking Lot)	<i>6:14</i>	<i>7:14</i>	<i>8:14</i>	<i>9:14</i>	<i>10:14</i>	<i>11:14</i>	<i>12:14</i>	<i>13:14</i>	<i>14:14</i>		<i>16:14</i>	<i>17:14</i>	<i>18:14</i>	<i>19:14</i>
Borthwick Ave. (Portsmouth Regional Hospital)	6:15	7:15	8:15	9:15	10:15	11:15	12:15	13:15	14:15		16:15	17:15	18:15	19:15
Borthwick Ave. (Liberty Mutual) Outbound	<i>6:16</i>	<i>7:16</i>	<i>8:16</i>	<i>9:16</i>	<i>10:16</i>	<i>11:16</i>	<i>12:16</i>	<i>13:16</i>	<i>14:16</i>		<i>16:16</i>	<i>17:16</i>	<i>18:16</i>	<i>19:16</i>
155 Borthwick Ave. Outbound	<i>6:16</i>	<i>7:16</i>	<i>8:16</i>	<i>9:16</i>	<i>10:16</i>	<i>11:16</i>	<i>12:16</i>	<i>13:16</i>	<i>14:16</i>		<i>16:16</i>	<i>17:16</i>	<i>18:16</i>	<i>19:16</i>
Borthwick Ave. (High Liner Foods)	<i>6:17</i>	<i>7:17</i>	<i>8:17</i>	<i>9:17</i>	<i>10:17</i>	<i>11:17</i>	<i>12:17</i>	<i>13:17</i>	<i>14:17</i>		<i>16:17</i>	<i>17:17</i>	<i>18:17</i>	<i>19:17</i>
Portsmouth Transportation Center	6:23	7:23	8:23	9:23	10:23	11:23	12:23	13:23	14:23		16:23	17:23	18:23	19:23

INBOUND

PORTSMOUTH														
Portsmouth Transportation Center	6:24	7:24	8:24	9:24	10:24	11:24	12:24	13:24	14:24		16:24	17:24	18:24	19:24
Borthwick Ave. (Northeast Credit Union)	<i>6:28</i>	<i>7:28</i>	<i>8:28</i>	<i>9:28</i>	<i>10:28</i>	<i>11:28</i>	<i>12:28</i>	<i>13:28</i>	<i>14:28</i>		<i>16:28</i>	<i>17:28</i>	<i>18:28</i>	<i>19:28</i>
Borthwick / Highliner Aves.	<i>6:29</i>	<i>7:29</i>	<i>8:29</i>	<i>9:29</i>	<i>10:29</i>	<i>11:29</i>	<i>12:29</i>	<i>13:29</i>	<i>14:29</i>		<i>16:29</i>	<i>17:29</i>	<i>18:29</i>	<i>19:29</i>
Borthwick Ave. (Liberty Mutual) Inbound	<i>6:29</i>	<i>7:29</i>	<i>8:29</i>	<i>9:29</i>	<i>10:29</i>	<i>11:29</i>	<i>12:29</i>	<i>13:29</i>	<i>14:29</i>		<i>16:29</i>	<i>17:29</i>	<i>18:29</i>	<i>19:29</i>
Borthwick Ave. (Portsmouth Hospital Parking Lot)	<i>6:30</i>	<i>7:30</i>	<i>8:30</i>	<i>9:30</i>	<i>10:30</i>	<i>11:30</i>	<i>12:30</i>	<i>13:30</i>	<i>14:30</i>		<i>16:30</i>	<i>17:30</i>	<i>18:30</i>	<i>19:30</i>
Borthwick Ave. (Portsmouth Regional Hospital)	6:31	7:31	8:31	9:31	10:31	11:31	12:31	13:31	14:31		16:31	17:31	18:31	19:31
Borthwick Ave. (Fairfield Inn Marriott) Inbound	<i>6:32</i>	<i>7:32</i>	<i>8:32</i>	<i>9:32</i>	<i>10:32</i>	<i>11:32</i>	<i>12:32</i>	<i>13:32</i>	<i>14:32</i>		<i>16:32</i>	<i>17:32</i>	<i>18:32</i>	<i>19:32</i>
Cottage St. / Woodbury Ave.	<i>6:35</i>	<i>7:35</i>	<i>8:35</i>	<i>9:35</i>	<i>10:35</i>	<i>11:35</i>	<i>12:35</i>	<i>13:35</i>	<i>14:35</i>		<i>16:35</i>	<i>17:35</i>	<i>18:35</i>	<i>19:35</i>
Islington St. (Plaza 800)	6:39	7:39	8:39	9:39	10:39	11:39	12:39	13:39	14:39		16:39	17:39	18:39	19:39
Islington / Cass Sts. Inbound	<i>6:40</i>	<i>7:40</i>	<i>8:40</i>	<i>9:40</i>	<i>10:40</i>	<i>11:40</i>	<i>12:40</i>	<i>13:40</i>	<i>14:40</i>		<i>16:40</i>	<i>17:40</i>	<i>18:40</i>	<i>19:40</i>
Islington / Union Sts.	<i>6:41</i>	<i>7:41</i>	<i>8:41</i>	<i>9:41</i>	<i>10:41</i>	<i>11:41</i>	<i>12:41</i>	<i>13:41</i>	<i>14:41</i>		<i>16:41</i>	<i>17:41</i>	<i>18:41</i>	<i>19:41</i>
Islington St. (Goodwin Park)	<i>6:42</i>	<i>7:42</i>	<i>8:42</i>	<i>9:42</i>	<i>10:42</i>	<i>11:42</i>	<i>12:42</i>	<i>13:42</i>	<i>14:42</i>		<i>16:42</i>	<i>17:42</i>	<i>18:42</i>	<i>19:42</i>
Islington / Summer Sts.	<i>6:43</i>	<i>7:43</i>	<i>8:43</i>	<i>9:43</i>	<i>10:43</i>	<i>11:43</i>	<i>12:43</i>	<i>13:43</i>	<i>14:43</i>		<i>16:43</i>	<i>17:43</i>	<i>18:43</i>	<i>19:43</i>
Islington St. (Keefe House)	<i>6:44</i>	<i>7:44</i>	<i>8:44</i>	<i>9:44</i>	<i>10:44</i>	<i>11:44</i>	<i>12:44</i>	<i>13:44</i>	<i>14:44</i>		<i>16:44</i>	<i>17:44</i>	<i>18:44</i>	<i>19:44</i>
Hanover St. (Vaughan Mall)	<i>6:46</i>	<i>7:46</i>	<i>8:46</i>	<i>9:46</i>	<i>10:46</i>	<i>11:46</i>	<i>12:46</i>	<i>13:46</i>	<i>14:46</i>		<i>16:46</i>	<i>17:46</i>	<i>18:46</i>	<i>19:46</i>
Hanover St. (Connections with COAST Routes)	6:47	7:47	8:47	9:47	10:47	11:47	12:47	13:47	14:47		16:47	17:47	18:47	19:47

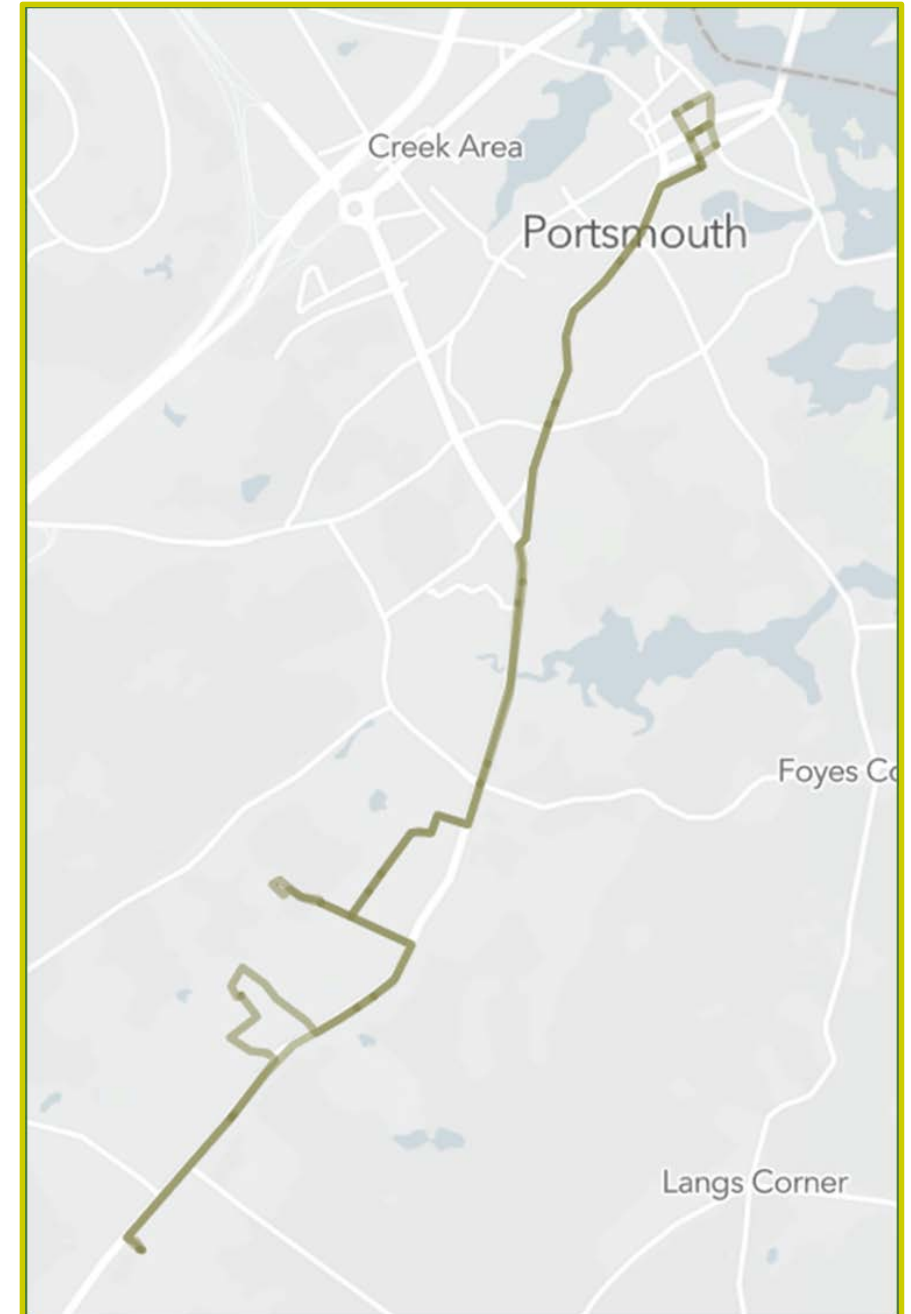
Times in italics are estimated. Due to variations in traffic, stop requests, and the timing of traffic signals, buses can pass these stops with several minutes of variance day to day and run to run. Please plan accordingly.



Proposed Route and Schedule

COAST

Route 41 Lafayette Trolley



Route 41 Lafayette Trolley (Monday - Saturday)

OUTBOUND

PORTSMOUTH

Hanover St. (Connections with COAST Routes)	6:00	7:00	8:00	9:00	10:00	11:00	12:00	13:00	14:00	15:00	16:00	17:00	18:00	19:00	20:00
Market Square	6:01	7:01	8:01	9:01	10:01	11:01	12:01	13:01	14:01	15:01	16:01	17:01	18:01	19:01	20:01
Court / Chestnut Sts.	6:03	7:03	8:03	9:03	10:03	11:03	12:03	13:03	14:03	15:03	16:03	17:03	18:03	19:03	20:03
Court / Middle Sts.	6:04	7:04	8:04	9:04	10:04	11:04	12:04	13:04	14:04	15:04	16:04	17:04	18:04	19:04	20:04
Middle / Summer Sts.	6:05	7:05	8:05	9:05	10:05	11:05	12:05	13:05	14:05	15:05	16:05	17:05	18:05	19:05	20:05
Middle / Madison Sts.	6:06	7:06	8:06	9:06	10:06	11:06	12:06	13:06	14:06	15:06	16:06	17:06	18:06	19:06	20:06
Middle / Cass Sts.	6:06	7:06	8:06	9:06	10:06	11:06	12:06	13:06	14:06	15:06	16:06	17:06	18:06	19:06	20:06
Middle St. / Aldrich Rd. Outbound	6:06	7:06	8:06	9:06	10:06	11:06	12:06	13:06	14:06	15:06	16:06	17:06	18:06	19:06	20:06
Middle / Lawrence Sts.	6:06	7:06	8:06	9:06	10:06	11:06	12:06	13:06	14:06	15:06	16:06	17:06	18:06	19:06	20:06
Lafayette Rd. / Willard Ave. Outbound	6:07	7:07	8:07	9:07	10:07	11:07	12:07	13:07	14:07	15:07	16:07	17:07	18:07	19:07	20:07
Lafayette Rd. (Lafayette Professional Park)	6:07	7:07	8:07	9:07	10:07	11:07	12:07	13:07	14:07	15:07	16:07	17:07	18:07	19:07	20:07
Lafayette Rd. (Portsmouth High School) Outbound	6:08	7:08	8:08	9:08	10:08	11:08	12:08	13:08	14:08	15:08	16:08	17:08	18:08	19:08	20:08
Lafayette Rd. (Cross Roads House)	6:10	7:10	8:10	9:10	10:10	11:10	12:10	13:10	14:10	15:10	16:10	17:10	18:10	19:10	20:10
Wilson Rd. (Market Basket)	6:13	7:13	8:13	9:13	10:13	11:13	12:13	13:13	14:13	15:13	16:13	17:13	18:13	19:13	20:13
210 West Rd. (Seacoast Family Food Pantry)	6:13	7:13	8:13	9:13	10:13	11:13	12:13	13:13	14:13	15:13	16:13	17:13	18:13	19:13	20:13
West Rd. / Campus Dr. Outbound	6:14	7:14	8:14	9:14	10:14	11:14	12:14	13:14	14:14	15:14	16:14	17:14	18:14	19:14	20:14
Campus Dr. (Community Campus) ON CALL	6:14	7:14	8:14	9:14	10:14	11:14	12:14	13:14	14:14	15:14	16:14	17:14	18:14	19:14	20:14
West / Lafayette Rds. Outbound	6:14	7:14	8:14	9:14	10:14	11:14	12:14	13:14	14:14	15:14	16:14	17:14	18:14	19:14	20:14
Constitution Ave. (Portsmouth Green)	6:16	7:16	8:16	9:16	10:16	11:16	12:16	13:16	14:16	15:16	16:16	17:16	18:16	19:16	20:16
Lafayette Rd. (Walmart)	6:20	7:20	8:20	9:20	10:20	11:20	12:20	13:20	14:20	15:20	16:20	17:20	18:20	19:20	20:20
Lafayette Rd. (Patriots Park Apts.)	6:21	7:21	8:21	9:21	10:21	11:21	12:21	13:21	14:21	15:21	16:21	17:21	18:21	19:21	20:21
Lafayette / Ocean Rds.	6:22	7:22	8:22	9:22	10:22	11:22	12:22	13:22	14:22	15:22	16:22	17:22	18:22	19:22	20:22
Lafayette Rd. (Hillcrest Estates)	6:29	7:29	8:29	9:29	10:29	11:29	12:29	13:29	14:29	15:29	16:29	17:29	18:29	19:29	20:29

INBOUND

PORTSMOUTH

Lafayette Rd. (Hillcrest Estates)	6:30	7:30	8:30	9:30	10:30	11:30	12:30	13:30	14:30	15:30	16:30	17:30	18:30	19:30	20:30
Lafayette Rd. (Dunkin' Donuts)	6:31	7:31	8:31	9:31	10:31	11:31	12:31	13:31	14:31	15:31	16:31	17:31	18:31	19:31	20:31
Lafayette Rd. / White Cedar Blvd.	6:32	7:32	8:32	9:32	10:32	11:32	12:32	13:32	14:32	15:32	16:32	17:32	18:32	19:32	20:32
Lafayette Rd. / Springbrook Cir. (Taco Bell)	6:33	7:33	8:33	9:33	10:33	11:33	12:33	13:33	14:33	15:33	16:33	17:33	18:33	19:33	20:33
Lafayette Rd. (VIP Auto Parts)	6:34	7:34	8:34	9:34	10:34	11:34	12:34	13:34	14:34	15:34	16:34	17:34	18:34	19:34	20:34
West / Lafayette Rds. Inbound	6:35	7:35	8:35	9:35	10:35	11:35	12:35	13:35	14:35	15:35	16:35	17:35	18:35	19:35	20:35
West Rd. / Campus Dr. Inbound	6:35	7:35	8:35	9:35	10:35	11:35	12:35	13:35	14:35	15:35	16:35	17:35	18:35	19:35	20:35
215 West Rd.	6:35	7:35	8:35	9:35	10:35	11:35	12:35	13:35	14:35	15:35	16:35	17:35	18:35	19:35	20:35
Wilson Rd. (Market Basket) Inbound	6:36	7:36	8:36	9:36	10:36	11:36	12:36	13:36	14:36	15:36	16:36	17:36	18:36	19:36	20:36
Lafayette Rd. (Lafayette Plaza / Lens Doctors)	6:39	7:39	8:39	9:39	10:39	11:39	12:39	13:39	14:39	15:39	16:39	17:39	18:39	19:39	20:39
Lafayette Rd. / Ledgewood Dr.	6:39	7:39	8:39	9:39	10:39	11:39	12:39	13:39	14:39	15:39	16:39	17:39	18:39	19:39	20:39
Lafayette Rd. (Portsmouth High School) Inbound	6:40	7:40	8:40	9:40	10:40	11:40	12:40	13:40	14:40	15:40	16:40	17:40	18:40	19:40	20:40
Lafayette Rd. / South St.	6:40	7:40	8:40	9:40	10:40	11:40	12:40	13:40	14:40	15:40	16:40	17:40	18:40	19:40	20:40
Lafayette Rd. / Willard Ave. Inbound	6:41	7:41	8:41	9:41	10:41	11:41	12:41	13:41	14:41	15:41	16:41	17:41	18:41	19:41	20:41
Middle St. / Mendum Ave.	6:41	7:41	8:41	9:41	10:41	11:41	12:41	13:41	14:41	15:41	16:41	17:41	18:41	19:41	20:41
Middle St. / Aldrich Rd. Inbound	6:41	7:41	8:41	9:41	10:41	11:41	12:41	13:41	14:41	15:41	16:41	17:41	18:41	19:41	20:41
Middle / Park Sts.	6:42	7:42	8:42	9:42	10:42	11:42	12:42	13:42	14:42	15:42	16:42	17:42	18:42	19:42	20:42
Middle / Wibird Sts. (Middle St. Market)	6:42	7:42	8:42	9:42	10:42	11:42	12:42	13:42	14:42	15:42	16:42	17:42	18:42	19:42	20:42
Middle St. / Miller Ave. (Margeson Apts.)	6:43	7:43	8:43	9:43	10:43	11:43	12:43	13:43	14:43	15:43	16:43	17:43	18:43	19:43	20:43
Court / Mark Sts.	6:44	7:44	8:44	9:44	10:44	11:44	12:44	13:44	14:44	15:44	16:44	17:44	18:44	19:44	20:44
Court St. (Feaster Apts.)	6:44	7:44	8:44	9:44	10:44	11:44	12:44	13:44	14:44	15:44	16:44	17:44	18:44	19:44	20:44
Market Square	6:46	7:46	8:46	9:46	10:46	11:46	12:46	13:46	14:46	15:46	16:46	17:46	18:46	19:46	20:46
Hanover St. (Connections with COAST Routes)	6:49	7:49	8:49	9:49	10:49	11:49	12:49	13:49	14:49	15:49	16:49	17:49	18:49	19:49	20:49

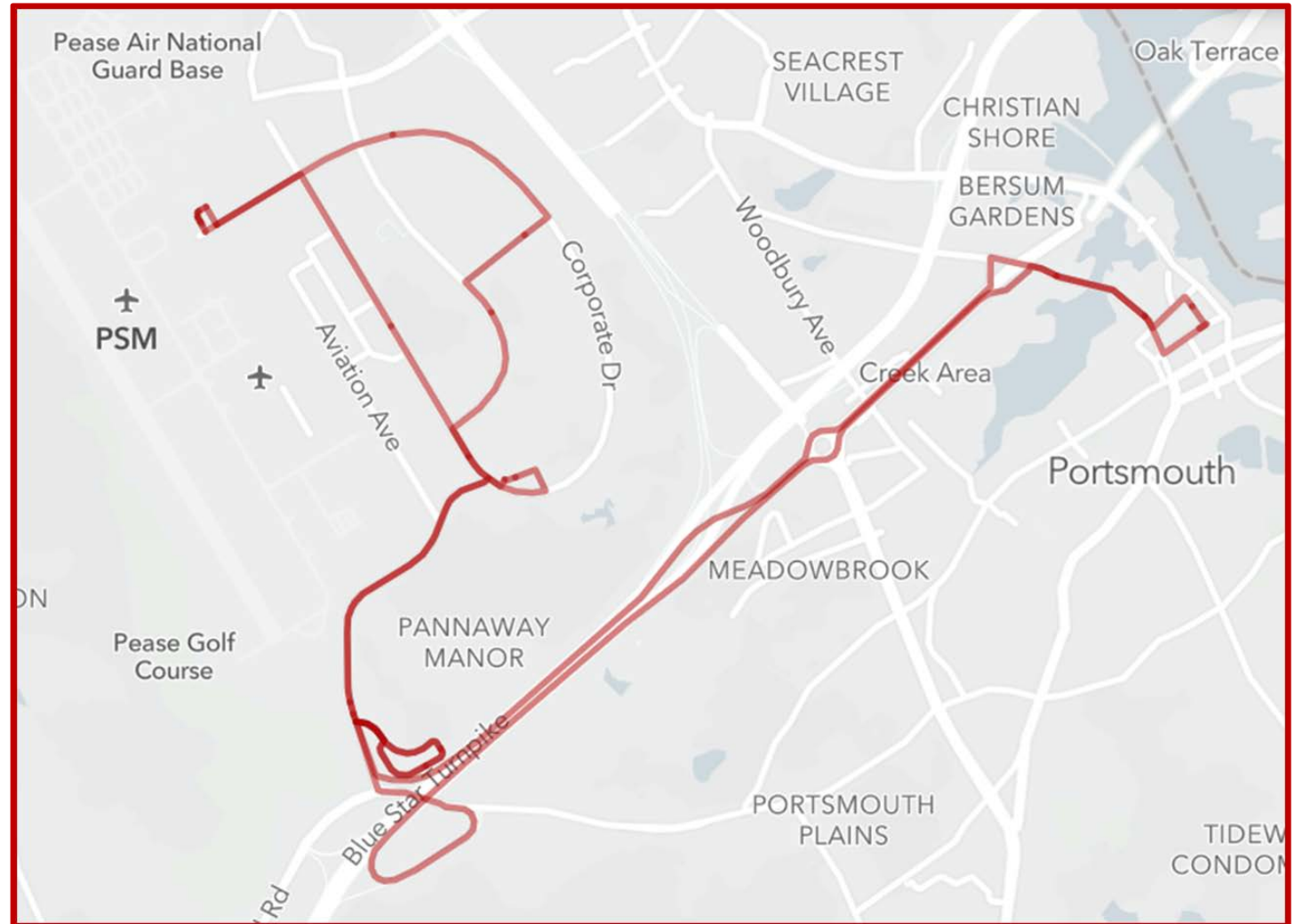
Times in italics are estimated. Due to variations in traffic, stop requests, and the timing of traffic signals, buses can pass these stops with several minutes of variance day to day and run to run. Please plan accordingly.



Proposed Route and Schedule

COAST

Route 42 Pease Shuttle



Route 42 Pease Shuttle (Monday - Friday)

OUTBOUND

PORTSMOUTH												
Hanover St. (Connections with COAST Routes)	6:22	7:00	8:00	9:00	11:00	12:00	13:00	14:00	15:00	16:00	17:00	18:00
Portsmouth Transportation Center	6:33	7:11	8:11	9:11	11:11	12:11	13:11	14:11	15:11	16:11	17:11	18:11
Grafton Dr. / Sherburne Rd.	6:34	7:12	8:12	9:12	11:12	12:12	13:12	14:12	15:12	16:12	17:12	18:12
Grafton / Corporate Drs. Outbound	6:34	7:12	8:12	9:12	11:12	12:12	13:12	14:12	15:12	16:12	17:12	18:12
Corporate Dr. (Great Bay Community College)	6:35	7:13	8:13	9:13	11:13	12:13	13:13	14:13	15:13	16:13	17:13	18:13
360 Corporate Dr.	6:35	7:13	8:13	9:13	11:13	12:13	13:13	14:13	15:13	16:13	17:13	18:13
International Dr.	6:35	7:13	8:13	9:13	11:13	12:13	13:13	14:13	15:13	16:13	17:13	18:13
International Dr. / Pinecrest Terrace	6:36	7:14	8:14	9:14	11:14	12:14	13:14	14:14	15:14	16:14	17:14	18:14
15 Rye St.	6:36	7:14	8:14	9:14	11:14	12:14	13:14	14:14	15:14	16:14	17:14	18:14
Rye St.	6:37	7:15	8:15	9:15	11:15	12:15	13:15	14:15	15:15	16:15	17:15	18:15
112 Corporate Dr.	6:37	7:15	8:15	9:15	11:15	12:15	13:15	14:15	15:15	16:15	17:15	18:15
73 Corporate Dr.	6:38	7:16	8:16	9:16	11:16	12:16	13:16	14:16	15:16	16:16	17:16	18:16
Corporate Dr. / Redhook Way	6:38	7:16	8:16	9:16	11:16	12:16	13:16	14:16	15:16	16:16	17:16	18:16
Manchester Square Inbound	6:39	7:17	8:17	9:17	11:17	12:17	13:17	14:17	15:17	16:17	17:17	18:17
Pease Airline Terminal	6:42	7:20	8:20	9:20	11:20	12:20	13:20	14:20	15:20	16:20	17:20	18:20

INBOUND

PORTSMOUTH												
Pease Airline Terminal	6:43	7:21	8:21	9:21	11:21	12:21	13:21	14:21	15:21	16:21	17:21	18:21
New Hampshire Ave. / Stratham St.	6:43	7:21	8:21	9:21	11:21	12:21	13:21	14:21	15:21	16:21	17:21	18:21
New Hampshire Ave. / Newfields St.	6:44	7:22	8:22	9:22	11:22	12:22	13:22	14:22	15:22	16:22	17:22	18:22
New Hampshire / Rochester Aves. (National Visa / Passport Centers)	6:44	7:22	8:22	9:22	11:22	12:22	13:22	14:22	15:22	16:22	17:22	18:22
195 / 222 New Hampshire Ave. Inbound	6:45	7:23	8:23	9:23	11:23	12:23	13:23	14:23	15:23	16:23	17:23	18:23
Grafton / Corporate Drs. Inbound	6:45	7:23	8:23	9:23	11:23	12:23	13:23	14:23	15:23	16:23	17:23	18:23
Grafton Dr. (Port City Air)	6:46	7:24	8:24	9:24	11:24	12:24	13:24	14:24	15:24	16:24	17:24	18:24
Portsmouth Transportation Center	6:47	7:25	8:25	9:25	11:25	12:25	13:25	14:25	15:25	16:25	17:25	18:25
Hanover St. (Vaughan Mall)	6:56	7:34	8:34	9:34	11:34	12:34	13:34	14:34	15:34	16:34	17:34	18:34
Hanover St. (Connections with COAST Routes)	6:57	7:35	8:35	9:35	11:35	12:35	13:35	14:35	15:35	16:35	17:35	18:35

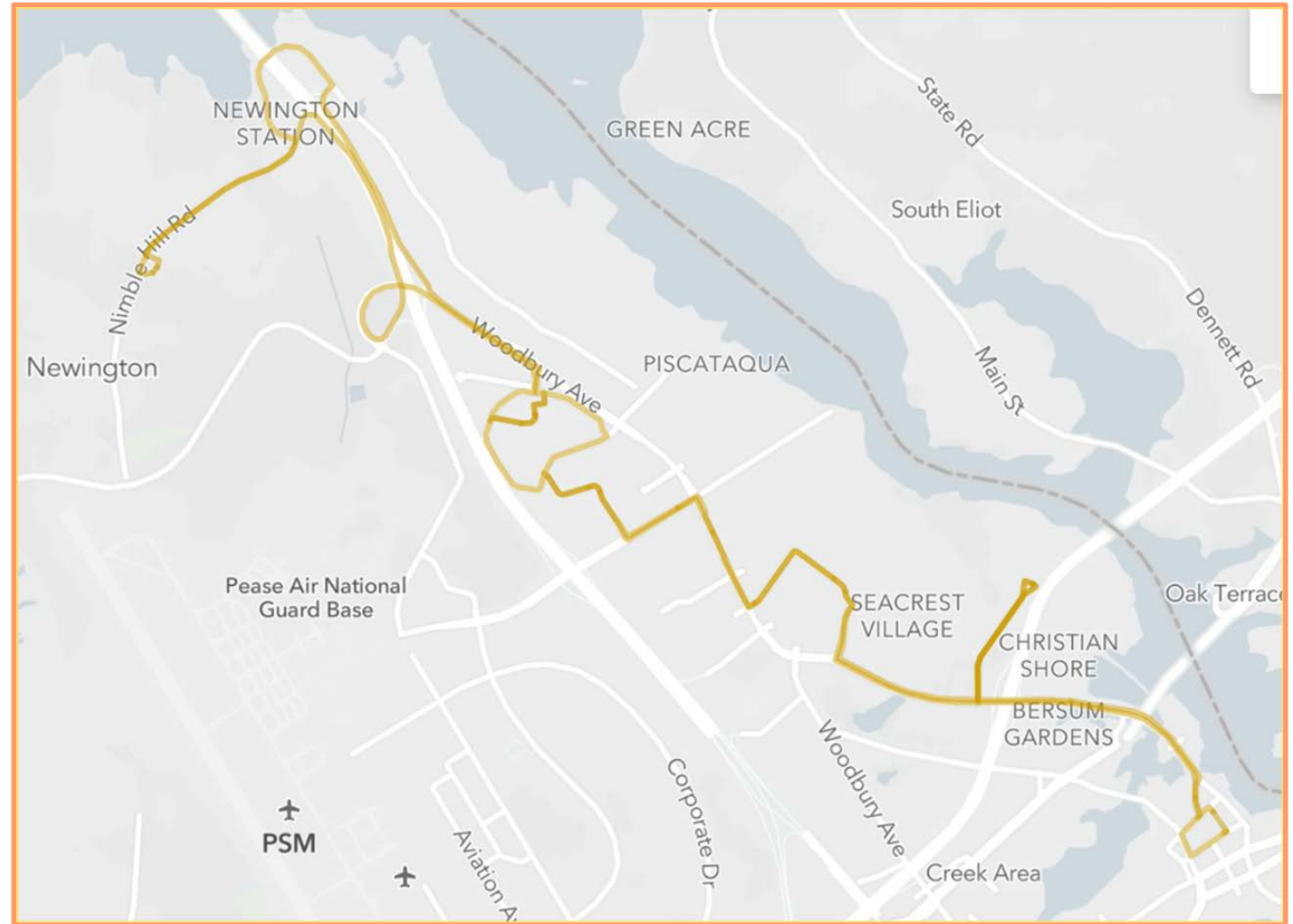
Times in italics are estimated. Due to variations in traffic, stop requests, and the timing of traffic signals, buses can pass these stops with several minutes of variance day to day and run to run. Please plan accordingly.



Proposed Route and Schedule

COAST

Route 43 Newington / Portsmouth



Route 43 Newington / Portsmouth (Monday - Saturday)

INBOUND

DOVER

Indian Brook Dr. (NHDOT Park & Ride - Exit 9) **6:18**

OUTBOUND

PORTSMOUTH

Hanover St. (Connections with COAST Routes)	<i>no service</i>	7:00	8:00	9:00	10:00	11:00	12:00	13:00	14:00	15:00	16:00	17:00	18:00	19:00
Russell St. (Sheraton Harborside)	<i>no service</i>	7:02	8:02	9:02	10:02	11:02	12:02	13:02	14:02	15:02	16:02	17:02	18:02	19:02
Market St. / I-95 Northbound	<i>no service</i>	7:04	8:04	9:04	10:04	11:04	12:04	13:04	14:04	15:04	16:04	17:04	18:04	19:04
Market St. / Kearsarge Way	<i>no service</i>	7:06	8:06	9:06	10:06	11:06	12:06	13:06	14:06	15:06	16:06	17:06	18:06	19:06
Falkland Pl / Kearsarge Way (Atlantic Heights)	<i>no service</i>	7:07	8:07	9:07	10:07	11:07	12:07	13:07	14:07	15:07	16:07	17:07	18:07	19:07
Kearsarge Way / Mangrove St.	<i>no service</i>	7:08	8:08	9:08	10:08	11:08	12:08	13:08	14:08	15:08	16:08	17:08	18:08	19:08
Portsmouth Blvd. / Shearwater Dr.	<i>no service</i>	7:10	8:10	9:10	10:10	11:10	12:10	13:10	14:10	15:10	16:10	17:10	18:10	19:10
215 Commerce Way	<i>no service</i>	7:10	8:10	9:10	10:10	11:10	12:10	13:10	14:10	15:10	16:10	17:10	18:10	19:10
175 Commerce Way	<i>no service</i>	7:11	8:11	9:11	10:11	11:11	12:11	13:11	14:11	15:11	16:11	17:11	18:11	19:11
Commerce Way (Marshalls Plaza) Northbound	<i>no service</i>	7:12	8:12	9:12	10:12	11:12	12:12	13:12	14:12	15:12	16:12	17:12	18:12	19:12
Woodbury Ave. (Starbucks)	<i>no service</i>	7:13	8:13	9:13	10:13	11:13	12:13	13:13	14:13	15:13	16:13	17:13	18:13	19:13

NEWINGTON

Gosling Rd. (Gosling Meadows)	<i>no service</i>	7:14	8:14	9:14	10:14	11:14	12:14	13:14	14:14	15:14	16:14	17:14	18:14	19:14
The Crossings (Regal Cinema) Northbound	<i>no service</i>	7:15	8:15	9:15	10:15	11:15	12:15	13:15	14:15	15:15	16:15	17:15	18:15	19:15
Fox Run Mall	<i>no service</i>	7:22	8:22	9:22	10:22	11:22	12:22	13:22	14:22	15:22	16:22	17:22	18:22	19:22
Shattuck Way (Custom Pools) ON CALL	6:27	7:25	8:25	<i>no service</i>	<i>no service</i>	<i>no service</i>	<i>no service</i>	<i>no service</i>	14:25	15:25	16:25	17:25	<i>no service</i>	<i>no service</i>
Shattuck Way / River Rd. Southbound ON CALL	6:30	7:25	8:25	<i>no service</i>	<i>no service</i>	<i>no service</i>	<i>no service</i>	<i>no service</i>	14:25	15:25	16:25	17:25	<i>no service</i>	<i>no service</i>
Shattuck Way / Patterson Ln. Southbound ON CALL	6:30	7:26	8:26	<i>no service</i>	<i>no service</i>	<i>no service</i>	<i>no service</i>	<i>no service</i>	14:26	15:26	16:26	17:26	<i>no service</i>	<i>no service</i>
Shattuck Way / Avery Rd. Southbound ON CALL	6:31	7:26	8:26	<i>no service</i>	<i>no service</i>	<i>no service</i>	<i>no service</i>	<i>no service</i>	14:26	15:26	16:26	17:26	<i>no service</i>	<i>no service</i>
Shattuck Way / Piscataqua Dr. Southbound ON CALL	6:31	7:27	8:27	<i>no service</i>	<i>no service</i>	<i>no service</i>	<i>no service</i>	<i>no service</i>	14:27	15:27	16:27	17:27	<i>no service</i>	<i>no service</i>
Shattuck Way / Nimble Hill Rd. Outbound ON CALL	<i>no service</i>	<i>no service</i>	<i>no service</i>	9:26	10:26	11:26	12:26	13:26	<i>no service</i>	<i>no service</i>	<i>no service</i>	<i>no service</i>	18:26	19:26
Newington Town Hall ON CALL	<i>no service</i>	<i>no service</i>	<i>no service</i>	9:28	10:28	11:28	12:28	13:28	<i>no service</i>	<i>no service</i>	<i>no service</i>	<i>no service</i>	18:28	19:28

INBOUND

NEWINGTON

Newington Town Hall ON CALL	<i>no service</i>	<i>no service</i>	<i>no service</i>	9:28	10:28	11:28	12:28	13:28	<i>no service</i>	<i>no service</i>	<i>no service</i>	<i>no service</i>	18:28	19:28
Shattuck Way / Nimble Hill Rd. Inbound ON CALL	<i>no service</i>	<i>no service</i>	<i>no service</i>	9:30	10:30	11:30	12:30	13:30	<i>no service</i>	<i>no service</i>	<i>no service</i>	<i>no service</i>	18:30	19:30
Fox Run Mall	6:33	7:33	8:33	9:33	10:33	11:33	12:33	13:33	14:33	15:33	16:33	17:33	18:33	19:33
The Crossings (Regal Cinema) Southbound	6:35	7:35	8:35	9:35	10:35	11:35	12:35	13:35	14:35	15:35	16:35	17:35	18:35	19:35

PORTSMOUTH

Gosling / Winsor Rds. (Gosling Meadows)	6:36	7:36	8:36	9:36	10:36	11:36	12:36	13:36	14:36	15:36	16:36	17:36	18:36	19:36
Woodbury Ave. (Verizon Wireless)	6:37	7:37	8:37	9:37	10:37	11:37	12:37	13:37	14:37	15:37	16:37	17:37	18:37	19:37
Commerce Way (Marshalls Plaza) Southbound	6:39	7:39	8:39	9:39	10:39	11:39	12:39	13:39	14:39	15:39	16:39	17:39	18:39	19:39
170 Commerce Way	6:39	7:39	8:39	9:39	10:39	11:39	12:39	13:39	14:39	15:39	16:39	17:39	18:39	19:39
Commerce Way / Portsmouth Blvd.	6:39	7:39	8:39	9:39	10:39	11:39	12:39	13:39	14:39	15:39	16:39	17:39	18:39	19:39
Falkland Pl / Kearsarge Way (Atlantic Heights)	6:43	7:43	8:43	9:43	10:43	11:43	12:43	13:43	14:43	15:43	16:43	17:43	18:43	19:43
Kearsarge Way / Mangrove St.	6:44	7:44	8:44	9:44	10:44	11:44	12:44	13:44	14:44	15:44	16:44	17:44	18:44	19:44
Market St. / I-95 Southbound	6:47	7:47	8:47	9:47	10:47	11:47	12:47	13:47	14:47	15:47	16:47	17:47	18:47	19:47
Russell / Deer Sts.	6:49	7:49	8:49	9:49	10:49	11:49	12:49	13:49	14:49	15:49	16:49	17:49	18:49	19:49
Hanover St. (Vaughan Mall)	6:50	7:50	8:50	9:50	10:50	11:50	12:50	13:50	14:50	15:50	16:50	17:50	18:50	19:50
Hanover St. (Connections with COAST Routes)	6:57	7:57	8:57	9:57	10:57	11:57	12:57	13:57	14:57	15:57	16:57	17:57	18:57	19:57

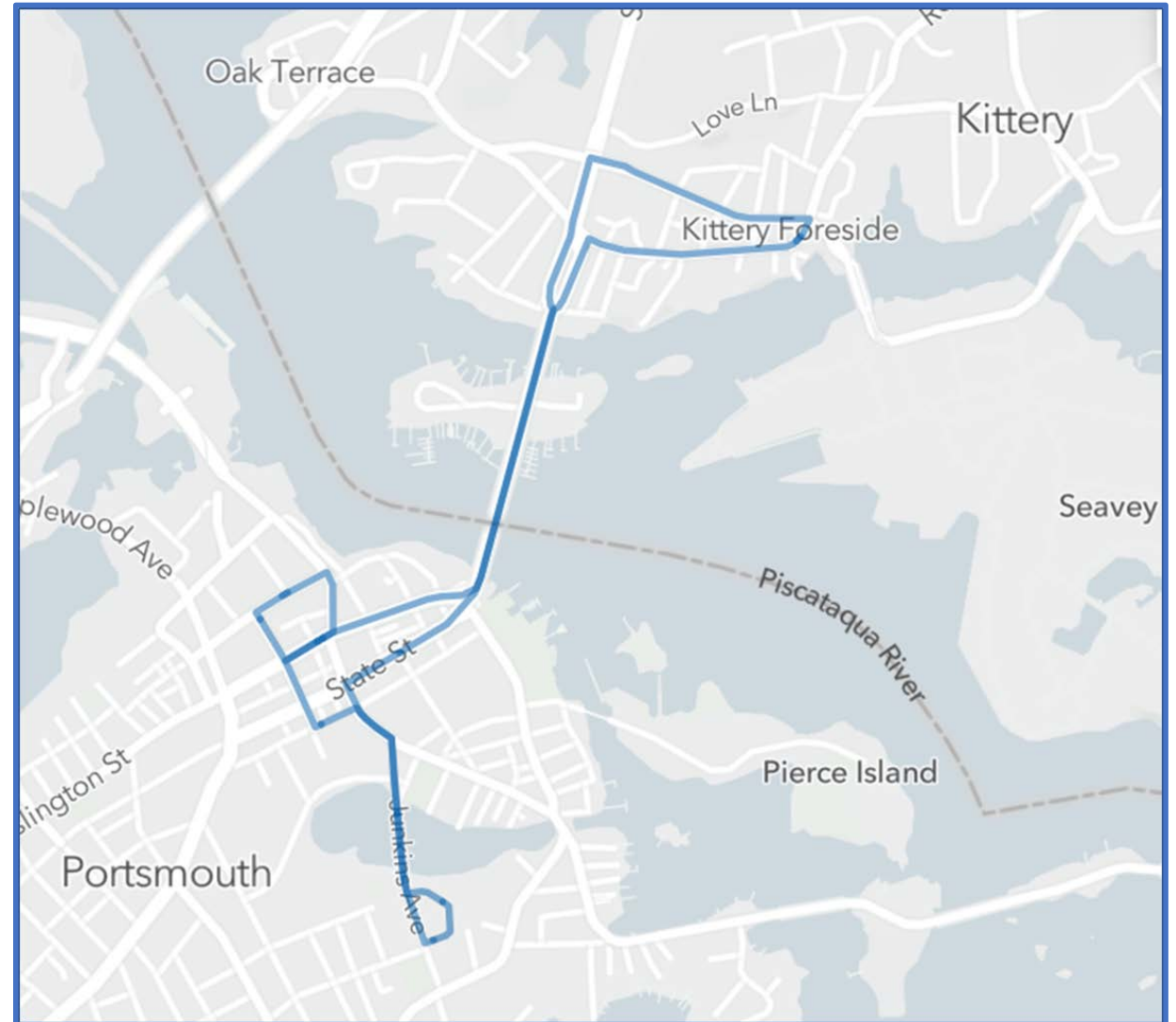
Times in italics are estimated. Due to variations in traffic, stop requests, and the timing of traffic signals, buses can pass these stops with several minutes of variance day to day and run to run. Please plan accordingly.



Proposed Route and Schedule

COAST

**Route 44 Portsmouth City Hall / Kittery /
PNSY**



Route 44 Portsmouth City Hall / Kittery / PNSY (Monday - Friday)

OUTBOUND

PORTSMOUTH

Hanover St. (Connections with COAST Routes)	6:21	7:36	8:36	9:36	10:36	11:36	12:36	13:36	14:36	15:36	16:36	17:36	18:36
Pleasant St. / Junkins Ave.	<i>no service</i>	7:39	8:39	9:39	10:39	11:39	12:39	13:39	14:39	15:39	16:39	17:39	18:39
Junkins / Parrott Aves.	<i>no service</i>	7:39	8:39	9:39	10:39	11:39	12:39	13:39	14:39	15:39	16:39	17:39	18:39
Junkins Ave. (South Playground)	<i>no service</i>	7:40	8:40	9:40	10:40	11:40	12:40	13:40	14:40	15:40	16:40	17:40	18:40
Junkins Ave. (Portsmouth City Hall)	<i>no service</i>	7:41	8:41	9:41	10:41	11:41	12:41	13:41	14:41	15:41	16:41	17:41	18:41
Junkins Ave. / Pleasant St.	<i>no service</i>	7:42	8:42	9:42	10:42	11:42	12:42	13:42	14:42	15:42	16:42	17:42	18:42
Pleasant / Court Sts.	<i>no service</i>	7:42	8:42	9:42	10:42	11:42	12:42	13:42	14:42	15:42	16:42	17:42	18:42
State / Atkinson Sts.	6:27	7:43	8:43	9:43	10:43	11:43	12:43	13:43	14:43	15:43	16:43	17:43	18:43

KITTERY

Badger's Island Outbound	6:28	7:44	8:44	9:44	10:44	11:44	12:44	13:44	14:44	15:44	16:44	17:44	18:44
Hunter Ave. / Government St.	6:29	7:45	8:45	9:45	10:45	11:45	12:45	13:45	14:45	15:45	16:45	17:45	18:45
Government St. (PNSY Gate 1)	6:35	7:47	8:47	9:47	10:47	11:47	12:47	13:47	14:47	15:47	16:47	17:47	18:47

INBOUND

KITTERY

Government St. (PNSY Gate 1)	6:35	7:47	8:47	9:47	10:47	11:47	12:47	13:47	14:47	15:47	16:47	17:47	18:47
Walker St.	6:36	7:48	8:48	9:48	10:48	11:48	12:48	13:48	14:48	15:48	16:48	17:48	18:48
Badger's Island Inbound	6:37	7:49	8:49	9:49	10:49	11:49	12:49	13:49	14:49	15:49	16:49	17:49	18:49

PORTSMOUTH

Daniel / Bow Sts.	6:38	7:50	8:50	9:50	10:50	11:50	12:50	13:50	14:50	15:50	16:50	17:50	18:50
Hanover St. (Connections with COAST Routes)	6:42	7:54	8:54	9:54	10:54	11:54	12:54	13:54	14:54	15:54	16:54	17:54	18:54

Times in italics are estimated. Due to variations in traffic, stop requests, and the timing of traffic signals, buses can pass these stops with several minutes of variance day to day and run to run. Please plan accordingly.



Proposed Route and Schedule



Route 100 Somersworth / Berwick / Kittery / PNSY

AM

Route 100 Weekdays

Somersworth		
	Tri-City Plaza	5:50 AM
	High / Franklin Sts.	5:56 AM
Berwick		
	Sullivan St. (Berwick Town Hall)	6:01 AM
South Berwick		
	Main / Norton Sts.	6:09 AM
Eliot		
	Eliot Commons	6:20 AM
Kittery		
	Government St. (PNSY Gate 1)	6:33 AM

PM

Route 100 Weekdays

Kittery		
	Government St. (PNSY Gate 1)	3:45 PM
Eliot		
	Eliot Commons	3:56 PM
South Berwick		
	Main / Norton Sts.	4:14 PM
Berwick		
	Sullivan St. (Berwick Town Hall)	4:25 PM
Somersworth		
	High St. / Memorial Dr.	4:32 PM
	Tri-City Plaza	4:42 PM

All bus stops are not listed on the timetables.

